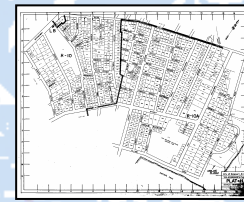
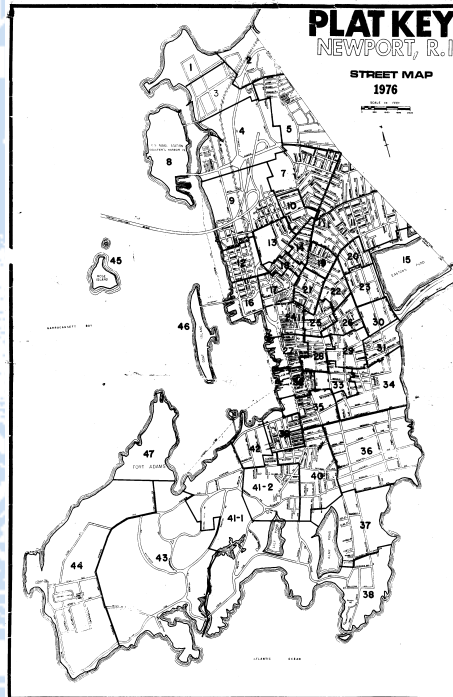
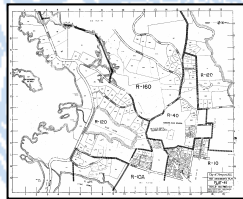
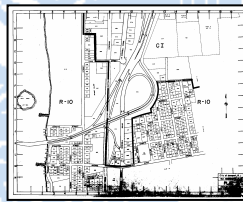


CITY OF NEWPORT

PLAT & LOT LISTING BY STREET



CITY OF NEWPORT PLAT LOT LISTING BY STREET

#	STREET	Map	Block	Lot	#	STREET	Map	Block	Lot
ABORN STREET					ADMIRAL KALBFUS ROAD				
0	ABORN ST	11	383		37	ADMIRAL KALBFUS RD	5	32	
1	ABORN ST	11	506		40	ADMIRAL KALBFUS RD	7	299	
3	ABORN ST	11	507		43	ADMIRAL KALBFUS RD	5	38	
5	ABORN ST	11	519		44	ADMIRAL KALBFUS RD	7	203	
7	ABORN ST	11	518		45	ADMIRAL KALBFUS RD	5	43	
9	ABORN ST	11	557		47	ADMIRAL KALBFUS RD	5	44	
15	ABORN ST	11	534		48	ADMIRAL KALBFUS RD	7	195	
17	ABORN ST	11	515		50	ADMIRAL KALBFUS RD	7	198	
18	ABORN ST	11	413		51	ADMIRAL KALBFUS RD	5	45	
20	ABORN ST	11	414		52	ADMIRAL KALBFUS RD	7	555	
22	ABORN ST	11	560		53	ADMIRAL KALBFUS RD	5	47	
24	ABORN ST	11	415		56	ADMIRAL KALBFUS RD	7	194	
26	ABORN ST	11	513		57	ADMIRAL KALBFUS RD	5	49	
30	ABORN ST	11	509		58	ADMIRAL KALBFUS RD	7	560	
ADMIRAL KALBFUS ROAD					59	ADMIRAL KALBFUS RD	5	58	
0	ADMIRAL KALBFUS RD	4	45		60	ADMIRAL KALBFUS RD	7	197	
0	ADMIRAL KALBFUS RD	4	50		61	ADMIRAL KALBFUS RD	5	57	
0	ADMIRAL KALBFUS RD	4	69		62	ADMIRAL KALBFUS RD	7	549	
0	ADMIRAL KALBFUS RD	4	70		63	ADMIRAL KALBFUS RD	5	56	
0	ADMIRAL KALBFUS RD	4	81		64	ADMIRAL KALBFUS RD	7	369	
0	ADMIRAL KALBFUS RD REAR	9	421		66	ADMIRAL KALBFUS RD	7	190	
1	ADMIRAL KALBFUS RD	5	18		150	ADMIRAL KALBFUS RD	4	12	
8	ADMIRAL KALBFUS RD	7	500		151	ADMIRAL KALBFUS RD	4	49	
9	ADMIRAL KALBFUS RD	5	30		184	ADMIRAL KALBFUS RD	4	55	
15	ADMIRAL KALBFUS RD	5	22		190	ADMIRAL KALBFUS RD	4	60	
18	ADMIRAL KALBFUS RD	7	471		195	ADMIRAL KALBFUS RD	4	14	
19	ADMIRAL KALBFUS RD	5	51		ALBRO STREET				
20	ADMIRAL KALBFUS RD	7	492		4	ALBRO ST	10	105	
21	ADMIRAL KALBFUS RD	5	31		5	ALBRO ST	10	106	
22	ADMIRAL KALBFUS RD	7	493		6	ALBRO ST	10	217	
24	ADMIRAL KALBFUS RD	7	333		11	ALBRO ST	10	108	
25	ADMIRAL KALBFUS RD	5	33		AMLY COURT				
26	ADMIRAL KALBFUS RD	7	495		3	ALMY CT	37	85	
28	ADMIRAL KALBFUS RD	7	356		4	ALMY CT	37	73	
29	ADMIRAL KALBFUS RD	5	35		5	ALMY CT	37	15	
31	ADMIRAL KALBFUS RD	5	39		6	ALMY CT	37	84	
32	ADMIRAL KALBFUS RD	7	355		7	ALMY CT	37	138	
34	ADMIRAL KALBFUS RD	7	375		8	ALMY CT	37	86	
35	ADMIRAL KALBFUS RD	5	41		ALMY POND				
36	ADMIRAL KALBFUS RD	7	346		0	ALMY POND END OF LOTS 6	37	7	

CITY OF NEWPORT PLAT LOT LISTING BY STREET

#	STREET	Map	Block	Lot	#	STREET	Map	Block	Lot
ALLAN COURT					GOAT ISLAND				
0	ALLAN CT	21	26		101-317	AMERICA GOAT ISLAND	46	1	
1	ALLAN CT	21	21	4	0	AMERICA GOAT ISLAND UNITS	46	1	
ALMY STREET					AMERICAS CUP AVENUE				
12	ALMY ST	6	258		0	AMERICAS CUP AVE NORTH	12	37	
14	ALMY ST	6	258		0	AMERICAS CUP AVE	24	345	
16	ALMY ST	6	258		0	AMERICAS CUP AVE	27	78	
18	ALMY ST	6	320		0	AMERICAS CUP AVE	27	281	
19	ALMY ST	6	192		0	AMERICAS CUP AVE	27	283	
20	ALMY ST	6	191		19	AMERICAS CUP AVE	16	51	
21	ALMY ST	6	284		24	AMERICAS CUP AVE	17	140	
23	ALMY ST	6	259		25	AMERICAS CUP AVE	16	127	
24	ALMY ST	6	47		29	AMERICAS CUP AVE UNIT 6	16	164	
25	ALMY ST	6	282		33	AMERICAS CUP AVE UNIT 1 & 2ND FL	16	164	
26	ALMY ST	6	19	3	39	AMERICAS CUP AVE	24	348	
27	ALMY ST	6	278		49	AMERICAS CUP AVE	24	178	
29	ALMY ST	6	279		53	AMERICAS CUP AVE	24	342	
31	ALMY ST	6	257		55-57	AMERICAS CUP AVE	24	355	
33	ALMY ST	6	361		59	AMERICAS CUP AVE	24	356	
35	ALMY ST	6	256		ANDREW STREET				
36	ALMY ST	6	285		0	ANDREW ST	40	463	
37	ALMY ST	6	255		5	ANDREW ST	40	4	
39	ALMY ST	6	182		6	ANDREW ST	40	485	
41	ALMY ST	6	184		7	ANDREW ST	40	478	
42	ALMY ST	6	322		8	ANDREW ST	40	484	
46	ALMY ST	6	43		9	ANDREW ST	40	477	
48	ALMY ST	6	33		10	ANDREW ST	40	483	
57	ALMY ST	6	203		11	ANDREW ST	40	383	
58	ALMY ST	6	19	4	12	ANDREW ST	40	486	
59	ALMY ST	6	27		14	ANDREW ST	40	385	
60	ALMY ST	6	19	2	16	ANDREW ST	40	363	
61	ALMY ST	6	343		ANN STREET				
38-40	ALMY ST	6	46		0	ANN ST PIER	27	0	PIER
ALPOND DRIVE					0	ANN ST	27	210	
0	ALPOND DR	41	359		1 ½	ANN ST	27	160	
2	ALPOND DR	41	362		3	ANN ST	27	200	
4	ALPOND DR	41	356		5	ANN ST	27	201	
6	ALPOND DR	41	392		7	ANN ST	27	203	
7	ALPOND DR	41	357		9	ANN ST	27	205	
10	ALPOND DR	41	374		11	ANN ST	27	204	
					28	ANN ST	27	155	

CITY OF NEWPORT PLAT LOT LISTING BY STREET

#	STREET	Map	Block	Lot	#	STREET	Map	Block	Lot
ANN STREET					ANNANDALE ROAD				
29	ANN ST	27	194		61	ANNANDALE RD	34	133	
30	ANN ST	27	213		63	ANNANDALE RD	34	139	
32	ANN ST	27	212		65	ANNANDALE RD	34	20	
33	ANN ST	27	162		66	ANNANDALE RD	34	173	
34	ANN ST	27	154		67	ANNANDALE RD	34	124	
37	ANN ST	27	163		72	ANNANDALE RD	34	166	
ANNANDALE ROAD					73	ANNANDALE RD	34	83	
0	ANNANDALE RD	34	46		75	ANNANDALE RD	34	146	
0	ANNANDALE RD	34	136		77	ANNANDALE RD	34	145	
5	ANNANDALE RD	29	39		79	ANNANDALE RD	34	215	
7	ANNANDALE RD	29	40		80	ANNANDALE RD	34	159	
8	ANNANDALE RD	31	87		81	ANNANDALE RD	34	85	
9	ANNANDALE RD	29	65		82	ANNANDALE RD	34	137	
11	ANNANDALE RD	29	60		90	ANNANDALE RD	34	181	
13	ANNANDALE RD	29	70		91	ANNANDALE RD	34	231	
14	ANNANDALE RD	31	86		93	ANNANDALE RD	34	30	
17	ANNANDALE RD	29	109		95	ANNANDALE RD	34	45	
18	ANNANDALE RD	31	33		ANNANDALE TERRACE				
19	ANNANDALE RD	29	108		0	ANNANDALE TER	34	153	
20	ANNANDALE RD	31	47		1	ANNANDALE TER	34	141	
21	ANNANDALE RD	29	107		6	ANNANDALE TER	34	165	
22	ANNANDALE RD	31	43		7	ANNANDALE TER	34	157	
23	ANNANDALE RD	29	106		8	ANNANDALE TER	34	170	
24	ANNANDALE RD	31	26		12	ANNANDALE TER	34	25	
25	ANNANDALE RD	29	105		14	ANNANDALE TER	34	164	
28	ANNANDALE RD	31	38		16	ANNANDALE TER	34	161	
29	ANNANDALE RD	29	120		17	ANNANDALE TER	34	167	
30	ANNANDALE RD	31	35		18	ANNANDALE TER	34	162	
31	ANNANDALE RD	29	119		21	ANNANDALE TER	34	234	
33	ANNANDALE RD	29	118		30	ANNANDALE TER	34	163	
35	ANNANDALE RD	34	4		ANTHONY COURT				
37	ANNANDALE RD	34	64		0	ANTHONY CT	41	112	
39	ANNANDALE RD	34	233		1-3	ANTHONY CT	41	25	
40	ANNANDALE RD	31	49		4	ANTHONY CT	41	96	
41	ANNANDALE RD	34	3		ANTHONY STREET				
44	ANNANDALE RD	31	50		1	ANTHONY ST	32	31	
45	ANNANDALE RD	34	17		9	ANTHONY ST	32	277	
49	ANNANDALE RD	34	17	4	16	ANTHONY ST	32	60	
51	ANNANDALE RD UNITS	34	18		17-19	ANTHONY ST	32	61	
55	ANNANDALE RD	34	108		20	ANTHONY ST	32	317	

CITY OF NEWPORT PLAT LOT LISTING BY STREET

#	STREET	Map	Block	Lot	#	STREET	Map	Block	Lot
ANTHONY STREET					ARMSTRONG PLACE				
25	ANTHONY ST	32	97		11	ARMSTRONG PL	10	177	
24	ANTHONY ST (REAR)	32	98		ARNOLD AVENUE				
26	ANTHONY ST	32	99		1	ARNOLD AVE	7	509	
29	ANTHONY ST	32	255		3	ARNOLD AVE	7	282	
APPLEBY STREET					9	ARNOLD AVE	7	281	
6	APPLEBY ST	18	10		10-12	ARNOLD AVE	7	37	
7	APPLEBY ST	18	167		13	ARNOLD AVE	7	262	
8	APPLEBY ST	18	10	2	15	ARNOLD AVE	7	263	
11	APPLEBY ST	18	33		16	ARNOLD AVE	7	558	
12	APPLEBY ST	18	30		17	ARNOLD AVE	7	258	
13	APPLEBY ST	18	34		21	ARNOLD AVE	7	538	
14	APPLEBY ST	18	29		22	ARNOLD AVE	7	36	
15	APPLEBY ST	18	35		25	ARNOLD AVE	7	553	
16	APPLEBY ST	18	28	4	27	ARNOLD AVE	7	539	
18	APPLEBY ST	18	28	6	33	ARNOLD AVE	7	565	
19	APPLEBY ST	18	36		ASHURST PLACE				
20	APPLEBY ST	18	28		1	ASHURST PL	19	92	
APTHORPE AVENUE					2	ASHURST PL	19	113	
0	APTHORP AVE	7	292		3	ASHURST PL	19	120	
1	APTHORP AVE	7	234		4	ASHURST PL	19	154	
2	APTHORP AVE	7	185		5	ASHURST PL	19	11	
3	APTHORP AVE	7	226		ATLANTIC AVENUE				
4	APTHORP AVE	7	182		0	ATLANTIC AVE	44	56	
6	APTHORP AVE	7	294		1	ATLANTIC AVE	44	74	
7	APTHORP AVE	7	232		2	ATLANTIC AVE	44	157	
9	APTHORP AVE	7	240		4	ATLANTIC AVE	44	134	
11	APTHORP AVE	7	291		5	ATLANTIC AVE	44	122	
12	APTHORP AVE	7	176		8	ATLANTIC AVE	44	141	
14	APTHORP AVE	7	180		9	ATLANTIC AVE	44	128	
15	APTHORP AVE	7	184		15	ATLANTIC AVE	44	132	
16-18	APTHORP AVE	7	314		17	ATLANTIC AVE	44	136	
20	APTHORP AVE	7	251		20	ATLANTIC AVE	44	137	
ARMSTRONG PLACE					21	ATLANTIC AVE	44	5	
1	ARMSTRONG PL	10	54		24	ATLANTIC AVE	44	14	
2	ARMSTRONG PL	10	208		30	ATLANTIC AVE	44	155	
4	ARMSTRONG PL	10	143		ATLANTIC STREET				
5	ARMSTRONG PL	10	147		0	ATLANTIC ST	40	208	
6	ARMSTRONG PL	10	184		4	ATLANTIC ST	40	115	
8	ARMSTRONG PL	10	179		5	ATLANTIC ST	40	213	
9	ARMSTRONG PL	10	176		6	ATLANTIC ST	40	240	

CITY OF NEWPORT PLAT LOT LISTING BY STREET

#	STREET	Map	Block	Lot	#	STREET	Map	Block	Lot
ATLANTIC STREET					AYRAULT STREET				
7	ATLANTIC ST	40	162		17	AYRAULT ST	21	53	
8	ATLANTIC ST	40	152		19	AYRAULT ST (REAR)	21	219	
9	ATLANTIC ST	40	138		20	AYRAULT ST	19	35	
10	ATLANTIC ST	40	243		21	AYRAULT ST	21	70	
11-11 ½	ATLANTIC ST	40	214		22	AYRAULT ST	19	34	
12	ATLANTIC ST	40	205		23	AYRAULT ST	21	225	
13	ATLANTIC ST	40	220		24	AYRAULT ST	19	33	
14	ATLANTIC ST	40	232		25	AYRAULT ST	21	71	
15	ATLANTIC ST	40	238		26	AYRAULT ST	19	32	
16	ATLANTIC ST	40	237		27	AYRAULT ST	21	152	
17	ATLANTIC ST	40	236		28	AYRAULT ST	19	31	
20-22	ATLANTIC ST	40	362		31	AYRAULT ST	21	206	
24	ATLANTIC ST	40	158		32	AYRAULT ST	19	30	
26	ATLANTIC ST	40	257		33	AYRAULT ST	21	154	
27	ATLANTIC ST	40	219		36	AYRAULT ST	19	29	
28	ATLANTIC ST	40	228		45	AYRAULT ST UNITS	21	114	
29	ATLANTIC ST	40	223		49	AYRAULT ST	22	6	
30	ATLANTIC ST	40	216		50	AYRAULT ST	22	5	
31	ATLANTIC ST	40	231		51	AYRAULT ST	22	109	
33	ATLANTIC ST	40	361		52	AYRAULT ST	22	63	
34	ATLANTIC ST	40	387		53	AYRAULT ST	22	107	
37	ATLANTIC ST	40	206		54	AYRAULT ST	22	64	
38	ATLANTIC ST	40	258		55	AYRAULT ST	22	106	
40	ATLANTIC ST	40	114		56	AYRAULT ST	22	5	6
AYRAULT STREET					58-58 ½	AYRAULT ST	22	24	
2	AYRAULT ST	19	43		60	AYRAULT ST	22	25	
4	AYRAULT ST	19	160		62	AYRAULT ST	22	32	
5	AYRAULT ST	21	7		63	AYRAULT ST	22	26	
6	AYRAULT ST UNITS	19	41		66	AYRAULT ST	22	33	
7	AYRAULT ST	21	149		67	AYRAULT ST	22	81	
8	AYRAULT ST	19	40		68	AYRAULT ST	22	40	
9	AYRAULT ST	21	36		71	AYRAULT ST	22	31	
10	AYRAULT ST	19	39		72-74	AYRAULT ST	22	40	4
11	AYRAULT ST	21	37		73	AYRAULT ST	22	103	
12	AYRAULT ST	19	38		75	AYRAULT ST	22	102	
13	AYRAULT ST	21	38		77	AYRAULT ST	22	120	
13 ½	AYRAULT ST	21	203		78	AYRAULT ST	22	121	
14	AYRAULT ST	19	37		80	AYRAULT ST	22	46	
15	AYRAULT ST	21	52		82	AYRAULT ST	22	119	
16	AYRAULT ST	19	36						

CITY OF NEWPORT PLAT LOT LISTING BY STREET

#	STREET	Map	Block	Lot	#	STREET	Map	Block	Lot
BACHELLER STREET					BARNEY STREET				
7-9	BACHELLER ST UNITS	35	67		0	BARNEY ST	21	24	
11	BACHELLER ST	35	66		0	BARNEY ST	21	80	
13	BACHELLER ST	35	66	4	6	BARNEY ST	21	25	
16	BACHELLER ST	35	50		8	BARNEY ST	21	27	
17	BACHELLER ST	35	65		10	BARNEY ST	21	190	
20	BACHELLER ST	35	220		12	BARNEY ST	21	43	
23	BACHELLER ST	35	64		14	BARNEY ST	21	44	
25	BACHELLER ST	35	63	4	16	BARNEY ST	21	45	
26	BACHELLER ST	35	51		18	BARNEY ST	21	63	4
28	BACHELLER ST	35	52		24	BARNEY ST	21	212	
29	BACHELLER ST	35	63		35	BARNEY ST	21	194	
31	BACHELLER ST	35	62		36	BARNEY ST	21	129	
32	BACHELLER ST	35	42		BARTLETT COURT				
34	BACHELLER ST	35	219		1	BARTLETT CT	19	139	
35	BACHELLER ST	35	58		BATEMAN AVENUE				
BANCROFT AVENUE					0	BATEMAN AVE	40	493	
18	BANCROFT AVE	37	101		8	BATEMAN AVE	40	326	
BANNISTERS WHARF					10	BATEMAN AVE	40	82	
0	BANISTERS WHARF	24	276		18	BATEMAN AVE	40	296	
0	BANISTERS WHARF	24	278		20	BATEMAN AVE	40	80	
16	BANISTERS WHARF	24	279		22	BATEMAN AVE	40	148	
22	BANISTERS WHARF	24	278	4	38	BATEMAN AVE	40	9	
33	BANISTERS WHARF	24	358		39	BATEMAN AVE	40	312	
BARBARA STREET					40	BATEMAN AVE	40	388	
3	BARBARA ST	11	644		42	BATEMAN AVE	40	368	
5	BARBARA ST	11	663		47	BATEMAN AVE	40	313	
8	BARBARA ST	11	190		49	BATEMAN AVE	40	301	
10	BARBARA ST	11	657		51	BATEMAN AVE	40	413	
BARCLAY SQUARE					54	BATEMAN AVE	40	10	
1	BARCLAY SQ	34	1		56	BATEMAN AVE	40	134	
2	BARCLAY SQ	34	185		58	BATEMAN AVE	40	492	
3	BARCLAY SQ	34	189		60	BATEMAN AVE	40	274	
4	BARCLAY SQ	34	184		63	BATEMAN AVE	40	311	
BARNEY COURT					64	BATEMAN AVE	40	160	
0	BARNEY CT	21	64		68	BATEMAN AVE	40	453	
2-3	BARNEY CT	21	63	4	72	BATEMAN AVE	40	450	
6-7	BARNEY CT	21	63		BATTERY STREET				
9	BARNEY CT	21	167		4	BATTERY ST	12	183	
					6	BATTERY ST	12	284	
					8	BATTERY ST	12	278	

CITY OF NEWPORT PLAT LOT LISTING BY STREET

#	STREET	Map	Block	Lot	#	STREET	Map	Block	Lot
BATTERY STREET					BEACH AVENUE				
12	BATTERY ST	12	250		1	BEACH AVE	31	105	
16	BATTERY ST	12	259		3	BEACH AVE	31	110	
21	BATTERY ST	9	22		4	BEACH AVE	31	93	
BAYSIDE AVENUE					5	BEACH AVE	31	109	
1	BAYSIDE AVE	9	205		6	BEACH AVE	31	76	
2	BAYSIDE AVE	9	339		7	BEACH AVE	31	111	
5	BAYSIDE AVE	9	210		8	BEACH AVE	31	92	
6	BAYSIDE AVE	9	336		9	BEACH AVE	31	108	
9	BAYSIDE AVE	9	186		10	BEACH AVE	31	83	
10-12	BAYVIEW AVE	14	60		BEACON COURT				
11	BAYSIDE AVE	9	220		1	BEACON CT	5	90	1
13	BAYSIDE AVE	9	192		2	BEACON CT	5	90	20
15	BAYSIDE AVE	9	207		3	BEACON CT	5	90	2
15 ½	BAYVIEW AVE	14	108	4	4	BEACON CT	5	90	18
17	BAYSIDE AVE	9	215		5	BEACON CT	5	90	3
19	BAYSIDE AVE	9	185		6	BEACON CT	5	90	22
20 ½	BAYVIEW AVE	14	173		7	BEACON CT	5	90	4
31	BAYSIDE AVE	9	198		8	BEACON CT	5	90	23
32	BAYSIDE AVE	9	299		9	BEACON CT	5	90	5
34	BAYSIDE AVE	9	181		10	BEACON CT	5	90	24
BAYVIEW AVENUE					11	BEACON CT	5	90	6
5	BAYVIEW AVE	14	179		12	BEACON CT	5	90	25
6	BAYVIEW AVE	14	64		13	BEACON CT	5	90	7
7	BAYVIEW AVE	14	199		15	BEACON CT	5	90	8
8	BAYVIEW AVE	14	63		17	BEACON CT	5	90	9
9	BAYVIEW AVE	14	61		20	BEACON CT	5	90	26
11	BAYVIEW AVE	14	182		21	BEACON CT	5	90	11
13	BAYVIEW AVE	14	27		25	BEACON CT	5	90	13
14	BAYVIEW AVE	14	59		27	BEACON CT	5	90	14
15	BAYVIEW AVE	14	108		28	BEACON CT	5	90	27
16	BAYVIEW AVE	14	39		30	BEACON CT	5	90	28
17	BAYVIEW AVE	14	107		32	BEACON CT	5	90	29
18	BAYVIEW AVE	14	38		33	BEACON CT	5	90	16
19	BAYVIEW AVE	14	106		34	BEACON CT	5	90	30
20	BAYVIEW AVE	14	28		BEACON HILL ROAD				
21	BAYVIEW AVE	14	106	4	0	BEACON HILL RD	41	343	
22	BAYVIEW AVE	14	20		0	BEACON HILL RD	41	368	
24	BAYVIEW AVE	14	160		0	BEACON HILL RD (OFF)	43	56	
					0	BEACON HILL RD (OFF)	43	57	
					3	BEACON HILL RD UNITS	41	378	

CITY OF NEWPORT PLAT LOT LISTING BY STREET

#	STREET	Map	Block	Lot	#	STREET	Map	Block	Lot
BEACON HILL ROAD					BEDLOW AVENUE				
8	BEACON HILL RD	41	274		21	BEDLOW AVE	7	453	
9	BEACON HILL RD	41	6		23	BEDLOW AVE UNITS	7	137	
10	BEACON HILL RD	41	364		25	BEDLOW AVE	7	142	
14	BEACON HILL RD	41	261		26	BEDLOW AVE	7	243	
15	BEACON HILL RD	41	339		27	BEDLOW AVE	7	125	
17	BEACON HILL RD	41	305		30	BEDLOW AVE	7	431	
20	BEACON HILL RD	41	2	4	31	BEDLOW AVE	7	523	
26	BEACON HILL RD	41	303		32-34	BEDLOW AVE	7	231	
31-33	BEACON HILL RD	41	404		33	BEDLOW AVE	7	527	
36	BEACON HILL RD	41	2	6	35	BEDLOW AVE	7	533	
44	BEACON HILL RD	41	360		37	BEDLOW AVE	7	127	
58	BEACON HILL RD UNITS	43	60		38	BEDLOW AVE	7	409	
74	BEACON HILL RD	43	61		41	BEDLOW AVE	7	540	
75	BEACON HILL RD	43	20		44	BEDLOW AVE	7	229	
86	BEACON HILL RD	43	58		46	BEDLOW AVE	7	229	
BEACON STREET					47	BEDLOW AVE	7	118	
0	BEACON ST	5	84		48	BEDLOW AVE	7	377	
127	BEACON ST	5	5	4	50	BEDLOW AVE	7	312	
BEDLOW AVENUE					53	BEDLOW AVE	7	589	
0	BEDLOW AVE	7	163		56	BEDLOW AVE	7	331	
0	BEDLOW AVE	7	372		58	BEDLOW AVE	7	353	
0	BEDLOW AVE	7	547		59	BEDLOW AVE	7	97	
1	BEDLOW AVE	7	254		60	BEDLOW AVE	7	361	
2	BEDLOW AVE	7	156		62-64	BEDLOW AVE	7	363	
3	BEDLOW AVE	7	13		72	BEDLOW AVE	7	504	
4	BEDLOW AVE	7	50		73	BEDLOW AVE	7	84	
5	BEDLOW AVE	7	65		74	BEDLOW AVE	7	518	
6-8	BEDLOW AVE	7	155		75	BEDLOW AVE	7	177	
7	BEDLOW AVE	7	17		79	BEDLOW AVE	7	115	
9	BEDLOW AVE	7	160		80	BEDLOW AVE	7	2	
10	BEDLOW AVE	7	173		BEDLOW PLACE				
11	BEDLOW AVE	7	41		0	BEDLOW PL	7	395	
12	BEDLOW AVE	7	172		3	BEDLOW PL	7	429	
14	BEDLOW AVE	7	161		4	BEDLOW PL	7	432	
15	BEDLOW AVE	7	40		5	BEDLOW PL	7	230	
16	BEDLOW AVE	7	157		6	BEDLOW PL	7	416	
17	BEDLOW AVE	7	16		7	BEDLOW PL	7	428	
18	BEDLOW AVE	7	169		8	BEDLOW PL	7	402	
19	BEDLOW AVE	7	47		9	BEDLOW PL	7	430	
20	BEDLOW AVE	7	217		11	BEDLOW PL	7	470	

CITY OF NEWPORT PLAT LOT LISTING BY STREET

#	STREET	Map	Block	Lot	#	STREET	Map	Block	Lot
BEDLOW PLACE					BELLEVUE AVENUE				
12	BEDLOW PL	7	421		146-152	BELLEVUE AVE	28	49	
BEECH TREE STREET					160-184	BELLEVUE AVE	29	51	
0	BEECH TREE ST	5	93		181	BELLEVUE AVE	28	112	4
BELLEVUE AVENUE					186-202	BELLEVUE AVE	29	52	
0	BELLEVUE AVE	25	27		204-214	BELLEVUE AVE UNITS	29	57	
0	BELLEVUE AVE	25	74		220-232	BELLEVUE AVE	33	45	
0	BELLEVUE AVE	25	99		250-286	BELLEVUE AVE	33	57	
0	BELLEVUE AVE	25	100		253	BELLEVUE AVE	28	114	
0	BELLEVUE AVE	28	25		304	BELLEVUE AVE	33	18	
0	BELLEVUE AVE	35	6		315	BELLEVUE AVE	33	19	
0	BELLEVUE AVE	36	25		328	BELLEVUE AVE	33	35	
0	BELLEVUE AVE	36	47		331	BELLEVUE AVE	33	25	
0	BELLEVUE AVE	36	86		337	BELLEVUE AVE	35	24	
0	BELLEVUE AVE	36	136		364	BELLEVUE AVE UNITS	34	21	
0	BELLEVUE AVE	37	4		367	BELLEVUE AVE	35	48	
0	BELLEVUE AVE	37	14		398	BELLEVUE AVE	34	38	
0	BELLEVUE AVE	37	28		401	BELLEVUE AVE CONDO UNITS	35	275	
0	BELLEVUE AVE	38	3		406	BELLEVUE AVE	34	39	
0	BELLEVUE AVE	38	31		412	BELLEVUE AVE	34	55	
0	BELLEVUE AVE	38	90		420	BELLEVUE AVE	34	56	
1	BELLEVUE AVE	25	124		421	BELLEVUE AVE UNITS	35	96	
10	BELLEVUE AVE	25	112		421	BELLEVUE AVE UNITS	35	280	
14-18	BELLEVUE AVE	25	42		424	BELLEVUE AVE	36	71	
20	BELLEVUE AVE	25	44		425	BELLEVUE AVE	36	5	
22-30	BELLEVUE AVE	25	45		431	BELLEVUE AVE	36	7	
29	BELLEVUE AVE	25	60		434	BELLEVUE AVE UNITS	36	72	
33-43	BELLEVUE AVE	25	75		437	BELLEVUE AVE	36	8	
38	BELLEVUE AVE	25	62		443	BELLEVUE AVE	36	11	
51	BELLEVUE AVE	25	130		446	BELLEVUE AVE UNITS	36	13	
55	BELLEVUE AVE	25	89		447	BELLEVUE AVE	36	141	
59	BELLEVUE AVE	25	129		452	BELLEVUE AVE	36	15	
65	BELLEVUE AVE	25	115		453	BELLEVUE AVE UNITS	36	83	
76	BELLEVUE AVE	26	40		459	BELLEVUE AVE	36	27	
100-122	BELLEVUE AVE	28	1		469	BELLEVUE AVE	36	29	
103-111	BELLEVUE AVE	28	22		474	BELLEVUE AVE	36	33	
117	BELLEVUE AVE	28	155	1	479	BELLEVUE AVE	36	31	
121-127	BELLEVUE AVE	28	48		489	BELLEVUE AVE	36	39	
130	BELLEVUE AVE	28	1	4	492	BELLEVUE AVE	36	38	
136-138	BELLEVUE AVE	28	27	4	501	BELLEVUE AVE	36	132	
140-144	BELLEVUE AVE	28	28		503	BELLEVUE AVE	36	44	

CITY OF NEWPORT PLAT LOT LISTING BY STREET

#	STREET	Map	Block	Lot	#	STREET	Map	Block	Lot
BELLEVUE AVENUE					BELLEVUE COURT				
514	BELLEVUE AVE	36	55		0	BELLEVUE CT	35	22	
518	BELLEVUE AVE	36	127		3	BELLEVUE CT	35	24	4
519	BELLEVUE AVE UNITS	36	118		7	BELLEVUE CT	35	23	
529	BELLEVUE AVE	37	44		BELLEVUE SOUTH				
533	BELLEVUE AVE	37	2		3	BELLEVUE SOUTH	38	80	
540	BELLEVUE AVE	37	103		4	BELLEVUE SOUTH	38	89	
541	BELLEVUE AVE UNITS	37	104		5	BELLEVUE SOUTH	38	91	
548	BELLEVUE AVE	37	11		6	BELLEVUE SOUTH	38	88	
553	BELLEVUE AVE UNITS	37	9		7	BELLEVUE SOUTH	38	84	
562	BELLEVUE AVE	37	12		BERKELEY AVENUE				
570	BELLEVUE AVE	37	102		0	BERKELEY AVE	33	29	
571	BELLEVUE AVE	37	137		0	BERKELEY AVE (OFF)	33	32	
579	BELLEVUE AVE	37	71		1	BERKELEY AVE	33	26	
580	BELLEVUE AVE	37	13		11	BERKELEY AVE	33	63	
589	BELLEVUE AVE	37	17		15	BERKELEY AVE	33	30	
590	BELLEVUE AVE	37	108		17	BERKELEY AVE	33	31	
596	BELLEVUE AVE	37	18		19	BERKELEY AVE	33	76	
601	BELLEVUE AVE	37	19		20	BERKELEY AVE UNITS	33	51	
604	BELLEVUE AVE	37	29		21-23	BERKELEY AVE	33	52	
614	BELLEVUE AVE	37	91		22	BERKELEY AVE	33	99	
626	BELLEVUE AVE	37	31		26	BERKELEY AVE	33	87	
639	BELLEVUE AVE	38	5		27	BERKELEY AVE	33	53	
646	BELLEVUE AVE	38	10		28	BERKELEY AVE	34	121	
647	BELLEVUE AVE	38	8		29	BERKELEY AVE	33	64	
659	BELLEVUE AVE	38	13		30	BERKELEY AVE	34	125	
662	BELLEVUE AVE	38	11		31	BERKELEY AVE	33	66	
665	BELLEVUE AVE	38	12		32	BERKELEY AVE	34	129	
670	BELLEVUE AVE	38	24		33	BERKELEY AVE	33	71	
673	BELLEVUE AVE	38	22		34	BERKELEY AVE	34	130	
680	BELLEVUE AVE	38	26		35-37	BERKELEY AVE	33	68	
692	BELLEVUE AVE	38	27		36	BERKELEY AVE	34	135	
700	BELLEVUE AVE	38	79		38	BERKELEY AVE	34	131	
701	BELLEVUE AVE	38	23		39	BERKELEY AVE UNITS	34	79	
707	BELLEVUE AVE	38	21		40	BERKELEY AVE	34	122	
708	BELLEVUE AVE	38	94		41	BERKELEY AVE	34	228	
718	BELLEVUE AVE UNITS	38	29		45	BERKELEY AVE	34	149	
719	BELLEVUE AVE UNITS	38	20		47	BERKELEY AVE	34	168	
729	BELLEVUE AVE	38	19		49	BERKELEY AVE	34	175	
734	BELLEVUE AVE	38	30	4	51	BERKELEY AVE	34	82	
					52	BERKELEY AVE	34	104	

CITY OF NEWPORT PLAT LOT LISTING BY STREET

#	STREET	Map	Block	Lot	#	STREET	Map	Block	Lot
BERKELEY AVENUE					BLISS MINE ROAD				
53	BERKELEY AVE	34	147		63	BLISS MINE RD	11	631	
54	BERKELEY AVE	34	118		65	BLISS MINE RD	11	454	1
56	BERKELEY AVE	34	116		67	BLISS MINE RD	11	454	2
58	BERKELEY AVE	34	119		71	BLISS MINE RD	11	499	
60	BERKELEY AVE	34	120		72	BLISS MINE RD	11	726	
BERKELEY TERRACE					74	BLISS MINE RD	11	730	
1	BERKELEY TER	33	81		79	BLISS MINE RD	11	672	
2	BERKELEY TER	33	80		80	BLISS MINE RD	11	728	
3	BERKELEY TER	33	82		81	BLISS MINE RD	11	494	
4	BERKELEY TER	33	86		82	BLISS MINE RD	11	729	
5	BERKELEY TER	33	83		83	BLISS MINE RD	11	503	
6	BERKELEY TER	33	11		83 ½	BLISS MINE RD REAR	11	622	
7	BERKELEY TER	33	84		87	BLISS MINE RD	11	653	
BINNEY STREET					89	BLISS MINE RD	11	489	
3	BINNEY ST	41	284		93	BLISS MINE RD	11	646	
6	BINNEY ST	41	255		95	BLISS MINE RD	11	456	
8	BINNEY ST	41	259		97	BLISS MINE RD	11	488	
9	BINNEY ST	41	283		99	BLISS MINE RD	11	524	
13	BINNEY ST	41	279		100	BLISS MINE RD	11	731	
BLACKWELL PLACE					100	BLISS MINE RD	15	1	
0	BLACKWELL PL	7	376	4	101	BLISS MINE RD	11	466	
1	BLACKWELL PL	7	422		105	BLISS MINE RD	11	474	
2	BLACKWELL PL	7	394		129	BLISS MINE RD	11	473	
4	BLACKWELL PL	7	410		BLISS ROAD				
5	BLACKWELL PL	7	424		0	BLISS RD REAR	6	60	
6	BLACKWELL PL	7	6		0	BLISS RD (OFF)	6	253	
7	BLACKWELL PL	7	426		1	BLISS RD	11	79	
8	BLACKWELL PL	7	412		3	BLISS RD	11	87	
9	BLACKWELL PL	7	528		4	BLISS RD	6	214	
10	BLACKWELL PL	7	404		5	BLISS RD	11	107	
11	BLACKWELL PL	7	376		6	BLISS RD	6	166	
12	BLACKWELL PL	7	379		7	BLISS RD	11	453	
BLISS MINE ROAD					8	BLISS RD	6	215	
0	BLISS MINE RD	11	624		9	BLISS RD	11	104	
0	BLISS MINE RD	11	707		10	BLISS RD	6	40	
0	BLISS MINE RD	11	724		12	BLISS RD	6	62	
47	BLISS MINE RD	11	589		13	BLISS RD	11	105	
51	BLISS MINE RD	11	623		14	BLISS RD	6	61	
55	BLISS MINE RD	11	604		15	BLISS RD	11	351	
59	BLISS MINE RD	11	603		16	BLISS RD	6	226	

CITY OF NEWPORT PLAT LOT LISTING BY STREET

#	STREET	Map	Block	Lot	#	STREET	Map	Block	Lot
BLISS ROAD					BLISS ROAD				
17	BLISS RD	11	103	4	104	BLISS RD	6	169	
20	BLISS RD	6	17		105	BLISS RD	11	238	
21	BLISS RD	11	293		106	BLISS RD	6	262	
22	BLISS RD	6	337		109	BLISS RD	11	613	
25	BLISS RD	11	241		110	BLISS RD	6	272	
26	BLISS RD	6	50		111	BLISS RD	11	658	
28	BLISS RD	6	16		112	BLISS RD	6	22	
29	BLISS RD	11	108		115	BLISS RD	11	252	
29 ½	BLISS RD	11	532		118	BLISS RD	6	243	
30	BLISS RD	6	18		122	BLISS RD	6	23	
31	BLISS RD	11	232		123	BLISS RD	11	409	
33	BLISS RD	11	233		124	BLISS RD	6	234	
34	BLISS RD	6	265		127	BLISS RD	11	291	
41	BLISS RD	11	179		128	BLISS RD	6	335	
52	BLISS RD	6	269		132	BLISS RD	6	333	
53	BLISS RD	11	411		137	BLISS RD	11	343	
55	BLISS RD	11	450		138	BLISS RD	6	321	
57	BLISS RD	11	431		141	BLISS RD	11	365	
58	BLISS RD	6	261		140	BLISS RD (OFF)	6	25	
59	BLISS RD	11	482		BLIVEN PLACE				
60	BLISS RD	6	267		0	BLIVEN PL	32	281	
61	BLISS RD	11	480		BOSS COURT				
66	BLISS RD	6	210		6	BOSS CT	39	394	
69	BLISS RD	11	211		7	BOSS CT	39	319	
71	BLISS RD	11	213		8	BOSS CT	39	490	
72	BLISS RD	6	296		11	BOSS CT	39	370	
73	BLISS RD	11	207		13	BOSS CT	39	289	
76	BLISS RD	6	180		BOSWORTH COURT				
77	BLISS RD	11	208		4	BOSWORTH CT	17	318	
83	BLISS RD	11	358		6	BOSWORTH CT	17	283	
84	BLISS RD	6	353		BOUGHTON ROAD				
86	BLISS RD	6	143		0	BOUGHTON RD	7	536	
90	BLISS RD	6	146		1	BOUGHTON RD	7	460	
91	BLISS RD	11	374		2	BOUGHTON RD	7	452	
92	BLISS RD	6	177		3	BOUGHTON RD	7	458	
94	BLISS RD	6	193		4	BOUGHTON RD	7	447	
95	BLISS RD	11	683		5	BOUGHTON RD	7	456	
98	BLISS RD	6	105	1	6	BOUGHTON RD	7	445	
98	BLISS RD	6	105	2	7	BOUGHTON RD	7	459	
100	BLISS RD	6	105	3	8	BOUGHTON RD	7	506	

CITY OF NEWPORT PLAT LOT LISTING BY STREET

#	STREET	Map	Block	Lot	#	STREET	Map	Block	Lot
BOUGHTON ROAD					BRADFORD AVENUE				
9	BOUGHTON RD	7	457		12	BRADFORD AVE	11	106	
11	BOUGHTON RD	7	455		13	BRADFORD AVE	11	116	
14	BOUGHTON RD	7	435		15	BRADFORD AVE	11	115	
15	BOUGHTON RD	7	462		16	BRADFORD AVE	11	112	
17	BOUGHTON RD	7	491		17	BRADFORD AVE	11	154	
18	BOUGHTON RD	7	510		18	BRADFORD AVE	11	248	
22	BOUGHTON RD	7	537		BRAMAN STREET				
24	BOUGHTON RD	7	573		2-4	BRAMAN ST	12	260	
26	BOUGHTON RD	7	475		3	BRAMAN ST	12	219	
BOWEN'S WHARF					5	BRAMAN ST	12	222	
0	BOWEN'S WHF	24	246		6	BRAMAN ST	12	241	
0	BOWEN'S WHF	24	351		8	BRAMAN ST	12	110	
18	BOWEN'S WHF	24	343		9	BRAMAN ST	12	246	
22	BOWEN'S WHF	24	342	BLDG	10	BRAMAN ST	12	231	
BOWERY COURT					11	BRAMAN ST	12	86	
9	BOWERY CT	32	295		13	BRAMAN ST	12	86	
BOWERY STREET					BRANDT STREET				
3	BOWERY ST	32	35		0	BRANDT ST	9	40	6
5	BOWERY ST	32	33		24	BRANDT ST	9	40	4
7	BOWERY ST	32	31		BRENTON ROAD				
21	BOWERY ST	32	30		0	BRENTON RD	41	241	
21 ½	BOWERY ST	32	296		0	BRENTON RD	41	289	
23	BOWERY ST	32	294		0	BRENTON RD	41	342	
25	BOWERY ST	33	20		0	BRENTON RD	41	369	
31	BOWERY ST	33	94		0	BRENTON RD	43	46	
BOWLER LANE					0	BRENTON RD	43	62	
0	BOWLER LN	22	110		0	BRENTON RD	43	63	
7	BOWLER LN	25	5	4	0	BRENTON RD	43	67	
11	BOWLER LN	25	114		2	BRENTON RD	41	338	
BOSWER COURT					4	BRENTON RD	41	14	4
5	BOWSER CT	14	31	4	8	BRENTON RD	41	246	
6	BOWSER CT	14	33	4	12	BRENTON RD	41	361	
BRADFORD AVENUE					19	BRENTON RD	41	10	
1	BRADFORD AVE	11	124		20	BRENTON RD	41	335	
5	BRADFORD AVE	11	139		24	BRENTON RD	41	301	
7	BRADFORD AVE	11	138		29	BRENTON RD	41	278	
8	BRADFORD AVE	11	114		39	BRENTON RD	41	257	
9	BRADFORD AVE	11	123		42	BRENTON RD	41	77	
10	BRADFORD AVE	11	111		50	BRENTON RD	41	382	
11	BRADFORD AVE	11	121		54	BRENTON RD	41	204	

CITY OF NEWPORT PLAT LOT LISTING BY STREET

#	STREET	Map	Block	Lot	#	STREET	Map	Block	Lot
BRENTON ROAD					BRIDGE STREET				
58	BRENTON RD	41	381		29-31	BRIDGE ST	17	51	
70	BRENTON RD	41	372		51	BRIDGE ST	16	54	
75	BRENTON RD	43	24		53	BRIDGE ST	16	55	
90	BRENTON RD	43	34		56	BRIDGE ST	16	81	
125	BRENTON RD	43	71		59	BRIDGE ST	16	57	
129	BRENTON RD	43	59		62-64	BRIDGE ST	16	79	
140	BRENTON RD	43	53		65-67	BRIDGE ST	16	58	
146	BRENTON RD	43	64		70	BRIDGE ST	16	78	
157	BRENTON RD	43	50		74	BRIDGE ST	16	74	
BRENTON VILLAGE					77	BRIDGE ST	16	61	
0	BRENTON VLG	47	1		78	BRIDGE ST	16	73	
BREWER STREET					82	BRIDGE ST	16	212	
0	BREWER ST	27	161		84	BRIDGE ST	16	72	
7-9	BREWER ST	27	251		85	BRIDGE ST	16	63	
11-13	BREWER ST	27	222		86	BRIDGE ST	16	70	
25	BREWER ST	27	218		88	BRIDGE ST	16	233	
27	BREWER ST	27	170		BRIGHTMAN STREET				
29	BREWER ST	27	169		7	BRIGHTMAN ST	11	599	
30	BREWER ST	27	192		8	BRIGHTMAN ST	11	742	
34	BREWER ST	27	195		15	BRIGHTMAN ST	11	743	
35	BREWER ST	27	168		BRINLEY STREET				
38	BREWER ST	27	215		6	BRINLEY ST	25	1	
BRIDGE STREET					8	BRINLEY ST	25	3	
0	BRIDGE ST	16	52		9	BRINLEY ST	25	121	
0	BRIDGE ST	16	53		11	BRINLEY ST	25	111	
0	BRIDGE ST	16	60		13	BRINLEY ST	25	119	
0	BRIDGE ST	16	203		14	BRINLEY ST UNITS	25	8	
0	BRIDGE ST	17	84		15	BRINLEY ST	25	118	
3	BRIDGE ST	17	57		16	BRINLEY ST	25	13	
6	BRIDGE ST	17	75		18-20	BRINLEY ST	25	17	
7	BRIDGE ST	17	56		21-23	BRINLEY ST	25	29	
8	BRIDGE ST	17	78		24	BRINLEY ST	25	30	
9-11	BRIDGE ST	17	55		26	BRINLEY ST UNITS	25	38	
12	BRIDGE ST	17	79		BROADWAY				
15	BRIDGE ST	17	53		0	BROADWAY	6	8	
16	BRIDGE ST	17	80		0	BROADWAY	7	56	
22	BRIDGE ST	17	81		0	BROADWAY	11	11	
23	BRIDGE ST	17	52		0	BROADWAY	11	12	
24	BRIDGE ST	17	83		0	BROADWAY	14	172	
25	BRIDGE ST	17	50		0	BROADWAY	19	14	4

CITY OF NEWPORT PLAT LOT LISTING BY STREET

#	STREET	Map	Block	Lot	#	STREET	Map	Block	Lot
BROADWAY					BROADWAY				
0	BROADWAY	19	15		172-176	BROADWAY	14	102	
0	BROADWAY	19	23		173	BROADWAY	19	6	4
2-6	BROADWAY	17	181		175	BROADWAY	19	141	
3-5	BROADWAY	17	224		189-191	BROADWAY	19	140	
7	BROADWAY	17	319		195-197	BROADWAY	19	6	
8-10	BROADWAY	17	182		200	BROADWAY	14	77	
9-11	BROADWAY	17	225		207	BROADWAY	19	165	
12-18	BROADWAY	17	183		212	BROADWAY	14	78	
17	BROADWAY	17	189		219	BROADWAY	11	13	
19-23	BROADWAY	17	187		220	BROADWAY	14	79	
20-24	BROADWAY	17	185		226	BROADWAY	14	80	
25-25 ½	BROADWAY	17	186		232-236	BROADWAY	14	82	
26-30 ½	BROADWAY	17	334		242	BROADWAY	14	83	
27-35	BROADWAY	17	160		245	BROADWAY	11	10	
32-34	BROADWAY	17	163		248	BROADWAY	14	84	
36	BROADWAY	17	162		250	BROADWAY	14	85	4
42-44	BROADWAY	17	161		253	BROADWAY	11	229	
43	BROADWAY	21	136		258	BROADWAY	14	85	
55	BROADWAY	21	13		260	BROADWAY	14	176	
76	BROADWAY	17	340		262	BROADWAY	14	5	4
95	BROADWAY	21	4		278	BROADWAY	14	183	
102-110	BROADWAY UNITS	17	125		280	BROADWAY	14	62	
105	BROADWAY	21	196		282	BROADWAY	14	62	4
107-111	BROADWAY	21	1		283	BROADWAY	11	66	
120	BROADWAY	18	176		289-291	BROADWAY	11	69	
124-128	BROADWAY	18	131		292	BROADWAY	14	23	4
125	BROADWAY	19	42		298	BROADWAY (REAR)	14	214	
130	BROADWAY	18	132		300	BROADWAY	14	23	
131	BROADWAY	19	26		304	BROADWAY	14	210	
136	BROADWAY	18	133		306-310	BROADWAY	14	149	
137	BROADWAY	19	25		311	BROADWAY	6	17	4
140-144	BROADWAY	18	134		312-318	BROADWAY	14	152	
146-154	BROADWAY UNITS	18	135		315	BROADWAY	6	165	
152-156	BROADWAY	14	105		319	BROADWAY	6	164	
156-158	BROADWAY	18	171		321-323	BROADWAY	6	147	
162	BROADWAY	18	172		324-330	BROADWAY	14	1	
162-166	BROADWAY UNITS	14	101		325	BROADWAY	6	28	
168	BROADWAY	14	211		335	BROADWAY	6	29	
169	BROADWAY	19	14		341	BROADWAY	6	71	
171	BROADWAY	19	142		342	BROADWAY	10	4	

CITY OF NEWPORT PLAT LOT LISTING BY STREET

#	STREET	Map	Block	Lot	#	STREET	Map	Block	Lot
BROADWAY					BROADWAY				
343	BROADWAY	6	17	6	456	BROADWAY	7	116	
344	BROADWAY	10	3		458	BROADWAY	7	546	
346	BROADWAY	10	3	4	460	BROADWAY	7	546	
347	BROADWAY	6	31		484	BROADWAY	7	55	
348	BROADWAY	10	130		486	BROADWAY	7	48	
350	BROADWAY	10	110		490	BROADWAY	7	63	
351	BROADWAY	6	16	6	491	BROADWAY	6	140	
353	BROADWAY	6	51		492	BROADWAY	7	13	4
355	BROADWAY	6	211		493-495	BROADWAY	6	345	
358	BROADWAY	7	39		494	BROADWAY	7	112	
360	BROADWAY	7	38		496	BROADWAY	7	110	
372	BROADWAY	7	35		497-499	BROADWAY	6	72	
375	BROADWAY	6	289		498	BROADWAY	7	446	
376	BROADWAY	7	271		500-502	BROADWAY	7	7	
380	BROADWAY	7	480		504-506	BROADWAY	7	559	
384	BROADWAY	7	11		507	BROADWAY	6	9	4
385	BROADWAY	6	55		508	BROADWAY	7	158	
388	BROADWAY	7	444		510	BROADWAY	7	153	
392	BROADWAY	7	464		512	BROADWAY	7	300	
396	BROADWAY	7	516		513	BROADWAY	6	240	
400	BROADWAY	7	442		514	BROADWAY	7	228	
401	BROADWAY	6	34		516	BROADWAY	7	202	
409	BROADWAY	6	86		520	BROADWAY	7	241	
415	BROADWAY	6	54		522	BROADWAY	7	474	
419	BROADWAY UNITS	6	79		524	BROADWAY	7	529	
421	BROADWAY	6	196		525	BROADWAY	6	1	
435-437	BROADWAY	6	11		525	BROADWAY CHURCH	6	352	
439	BROADWAY	6	242		526	BROADWAY	7	1	
440	BROADWAY	7	438		530	BROADWAY	7	508	
441	BROADWAY	6	179		533	BROADWAY	6	332	
442	BROADWAY	7	407		BROOKS AVENUE				
444	BROADWAY	7	408		3	BROOKS AVE	6	117	
445	BROADWAY	6	152		4	BROOKS AVE	6	45	
446	BROADWAY	7	272		5	BROOKS AVE	6	111	
447	BROADWAY	6	216		6	BROOKS AVE	6	48	
448	BROADWAY	7	352		7	BROOKS AVE	6	112	
449	BROADWAY	6	223		8	BROOKS AVE	6	14	4
450	BROADWAY	7	8		9	BROOKS AVE	6	113	
451	BROADWAY	6	190		10	BROOKS AVE	6	49	
454	BROADWAY	7	60		11	BROOKS AVE	6	119	

CITY OF NEWPORT PLAT LOT LISTING BY STREET

#	STREET	Map	Block	Lot	#	STREET	Map	Block	Lot
BROOKS AVENUE					BURDICK AVENUE				
12	BROOKS AVE	6	93		0	BURDICK AVE	7	308	
13	BROOKS AVE	6	15		4	BURDICK AVE	7	224	
14	BROOKS AVE	6	95		5	BURDICK AVE	7	113	
15	BROOKS AVE	6	116		6	BURDICK AVE	7	223	
16	BROOKS AVE	6	94		7	BURDICK AVE	7	149	
17	BROOKS AVE	6	268		8	BURDICK AVE	7	222	
18	BROOKS AVE	6	78		9	BURDICK AVE	7	218	
20	BROOKS AVE	6	141		10	BURDICK AVE	7	221	
22	BROOKS AVE	6	14		12	BURDICK AVE	7	220	
23	BROOKS AVE	6	248		13	BURDICK AVE	7	305	
24	BROOKS AVE	6	187		14	BURDICK AVE	7	219	
25	BROOKS AVE	6	288		15	BURDICK AVE	7	423	
BROWN & HOWARD WHARF					16	BURDICK AVE	7	289	
0	BROWN & HOWARD WHF UNITS	32	2		18	BURDICK AVE	7	391	
10	BROWN & HOWARD WHF	32	15		19	BURDICK AVE	7	306	
BULL STREET					20	BURDICK AVE	7	318	
1	BULL ST	21	16		21	BURDICK AVE	7	351	
3	BULL ST	21	215		22	BURDICK AVE	7	398	
5	BULL ST	21	18		23	BURDICK AVE	7	393	
7	BULL ST	21	31	4	24	BURDICK AVE	7	317	
9	BULL ST	21	31		25	BURDICK AVE	7	9	
10	BULL ST	21	15		25	BURDICK AVE	7	564	
11	BULL ST	21	130		26	BURDICK AVE	7	290	
12	BULL ST	21	32		27	BURDICK AVE	7	461	
13	BULL ST	21	49	4	28	BURDICK AVE	7	319	
14	BULL ST	21	32	6	BURNSIDE AVENUE				
15	BULL ST	21	49		0	BURNSIDE AVE	17	286	
17	BULL ST	21	60		0	BURNSIDE AVE	18	99	
20	BULL ST	21	59		0	BURNSIDE AVE	18	109	
21	BULL ST	21	65		0	BURNSIDE AVE	18	110	
24	BULL ST	21	77		10	BURNSIDE AVE	17	249	
25	BULL ST	21	78		15	BURNSIDE AVE	18	104	
28	BULL ST UNITS	21	85		16	BURNSIDE AVE	17	250	
29	BULL ST	21	84		17	BURNSIDE AVE	18	103	
32	BULL ST UNITS	21	131		22	BURNSIDE AVE	17	248	
33	BULL ST	21	110		24	BURNSIDE AVE	17	284	
34	BULL ST	21	137		25	BURNSIDE AVE	18	98	
35	BULL ST	21	112		27	BURNSIDE AVE	18	97	
36	BULL ST	21	144		41	BURNSIDE AVE	18	84	
37	BULL ST	21	128	4	42	BURNSIDE AVE	18	142	

CITY OF NEWPORT PLAT LOT LISTING BY STREET

#	STREET	Map	Block	Lot	#	STREET	Map	Block	Lot
BURNSIDE AVENUE					BUTLER STREET				
43	BURNSIDE AVE	18	83		20	BUTLER ST	9	175	
44	BURNSIDE AVE	18	82		21	BUTLER ST	9	329	
45	BURNSIDE AVE	18	77		22	BUTLER ST	9	356	
48	BURNSIDE AVE	18	78	4	23	BUTLER ST	9	59	
49	BURNSIDE AVE	18	54	4	24	BUTLER ST	9	63	
56	BURNSIDE AVE	18	64		25	BUTLER ST	9	187	
59	BURNSIDE AVE	18	54		BYRNES STREET				
60	BURNSIDE AVE	18	55		5	BYRNES ST	35	41	
63	BURNSIDE AVE	18	53		11	BYRNES ST	35	53	
64	BURNSIDE AVE	18	168		15	BYRNES ST	35	279	
65	BURNSIDE AVE	18	42		17	BYRNES ST	35	56	
68	BURNSIDE AVE	18	39		21	BYRNES ST	35	60	
70	BURNSIDE AVE	18	38		24	BYRNES ST	35	61	
73	BURNSIDE AVE	18	40		28-30	BYRNES ST	35	77	
75	BURNSIDE AVE	18	25		32	BYRNES ST	35	78	
77	BURNSIDE AVE	18	162		CALEB EARL STREET				
78	BURNSIDE AVE	18	26		3-19	CALEB EARL ST	14	100	
79	BURNSIDE AVE	18	179		21	CALEB EARL ST	14	99	
82	BURNSIDE AVE	18	16	4	CALLENDER AVENUE				
84	BURNSIDE AVE	18	16	6	0	CALLENDER AVE	18	138	
BUSH STREET					0	CALLENDER AVE	18	147	
2	BUSH ST	21	155		12	CALLENDER AVE	18	112	
3	BUSH ST	21	156		14	CALLENDER AVE	18	151	
4	BUSH ST	21	176		18	CALLENDER AVE	18	146	
5	BUSH ST	21	166		21	CALLENDER AVE	18	102	
6	BUSH ST	21	172		22	CALLENDER AVE	18	153	
7	BUSH ST	21	158		25	CALLENDER AVE	18	100	
8	BUSH ST	21	153		26	CALLENDER AVE	18	96	
9	BUSH ST	21	157		29	CALLENDER AVE	18	95	
BUTLER STREET					31	CALLENDER AVE	18	94	
0	BUTLER ST	9	306		32-34	CALLENDER AVE	18	87	
3	BUTLER ST	9	87		35	CALLENDER AVE	18	88	
5	BUTLER ST	9	37		36-38	CALLENDER AVE	18	86	
9	BUTLER ST	9	171		40	CALLENDER AVE	18	85	
10	BUTLER ST	9	425		41	CALLENDER AVE	18	182	
13	BUTLER ST	9	105		44	CALLENDER AVE	18	76	
15	BUTLER ST	9	204		45	CALLENDER AVE	18	75	
17	BUTLER ST	9	222		51	CALLENDER AVE	18	50	
18	BUTLER ST	9	226		52	CALLENDER AVE	18	65	
19	BUTLER ST	9	173		54	CALLENDER AVE	18	52	

CITY OF NEWPORT PLAT LOT LISTING BY STREET

#	STREET	Map	Block	Lot	#	STREET	Map	Block	Lot
CALLENDER AVENUE					CANONICUS AVENUE				
57	CALLENDER AVE	18	175		6	CANONICUS AVE	7	349	
61	CALLENDER AVE	18	156		7	CANONICUS AVE	7	401	
62	CALLENDER AVE	18	51		8	CANONICUS AVE	7	301	
64	CALLENDER AVE	18	43		9	CANONICUS AVE	7	400	
65	CALLENDER AVE	18	152		11	CANONICUS AVE	7	345	
66	CALLENDER AVE	18	43	4	12-12 ½	CANONICUS AVE	7	329	
71	CALLENDER AVE	18	149		13	CANONICUS AVE	7	199	
75	CALLENDER AVE	18	150		14	CANONICUS AVE	7	357	
76	CALLENDER AVE	18	24		15	CANONICUS AVE	7	583	
78	CALLENDER AVE	18	19		17	CANONICUS AVE	7	332	
CALVERT STREET					GOAT ISLAND				
4	CALVERT ST	19	143		2-5	CAPELLA SOUTH GOAT ISLAND	46	1	
6	CALVERT ST	19	136		1101-1517	CAPELLA SOUTH GOAT ISLAND	46	1	
8	CALVERT ST	19	135		CAREY STREET				
9	CALVERT ST	19	63		4	CAREY ST UNITS	40	19	
11	CALVERT ST	19	129		5	CAREY ST	40	63	
13	CALVERT ST	19	127		6	CAREY ST	40	50	
14	CALVERT ST	19	17	4	7	CAREY ST	40	64	
14A	CALVERT ST	19	17		8	CAREY ST	40	377	
15	CALVERT ST	19	132		9	CAREY ST	40	72	
16 ½	CALVERT ST	19	153		10	CAREY ST	40	71	
17	CALVERT ST	19	62		11	CAREY ST	40	76	
18	CALVERT ST	19	47		12	CAREY ST	40	230	
19	CALVERT ST	19	112	4	14	CAREY ST	40	58	
20	CALVERT ST	19	166		13	CAREY ST (REAR)	40	33	
21	CALVERT ST	19	110		15	CAREY ST	40	473	
22	CALVERT ST	19	18	4	16	CAREY ST	40	59	
23	CALVERT ST	19	130		17	CAREY ST	40	322	
24	CALVERT ST	19	128		18	CAREY ST	40	57	
26	CALVERT ST	19	167		19	CAREY ST	40	73	
26 ½	CALVERT ST	19	18		20	CAREY ST	40	55	
28	CALVERT ST	19	11	6	CANONICUS AVENUE				
30	CALVERT ST	19	126		0	CANONICUS AVE	7	247	
CANONICUS AVENUE					1	CANONICUS AVE	7	386	
0	CANONICUS AVE	7	247		2	CANONICUS AVE	7	325	
1	CANONICUS AVE	7	386		3	CANONICUS AVE	7	397	
2	CANONICUS AVE	7	325		4	CANONICUS AVE	7	242	
3	CANONICUS AVE	7	397		5	CANONICUS AVE	7	196	
4	CANONICUS AVE	7	242						
5	CANONICUS AVE	7	196						

CITY OF NEWPORT PLAT LOT LISTING BY STREET

#	STREET	Map	Block	Lot	#	STREET	Map	Block	Lot
CAREY STREET					CARROLL AVENUE				
21	CAREY ST	40	40		20	CARROLL AVE	40	176	
22	CAREY ST	40	44		22-24	CARROLL AVE	40	187	
23	CAREY ST	40	42		21	CARROLL AVE	40	153	
24	CAREY ST	40	41		26	CARROLL AVE	40	190	
25	CAREY ST	40	42	4	28	CARROLL AVE	40	179	
26	CAREY ST	40	142		30	CARROLL AVE	40	180	
27	CAREY ST	40	45		32	CARROLL AVE	40	211	
28	CAREY ST	40	39		36	CARROLL AVE	40	225	
29	CAREY ST	40	37		38	CARROLL AVE	40	163	
30	CAREY ST	40	38		47	CARROLL AVE	41	120	
31	CAREY ST	40	97		49	CARROLL AVE	41	122	
32	CAREY ST	40	15	4	51	CARROLL AVE	41	119	
33	CAREY ST	40	96		53	CARROLL AVE	41	118	
35	CAREY ST	40	95		55	CARROLL AVE	41	183	
36	CAREY ST	40	113		61	CARROLL AVE	41	116	
37	CAREY ST	40	16		65	CARROLL AVE	41	48	
CARROLL AVENUE					69	CARROLL AVE	41	211	
0	CARROLL AVE REAR	40	6		70	CARROLL AVE UNITS	40	3	
0	CARROLL AVE & OLD FORT RD	40	491		78	CARROLL AVE	40	324	
0	CARROLL AVE	40	465		82	CARROLL AVE	40	327	
0	CARROLL AVE	41	93		84	CARROLL AVE	40	332	
0	CARROLL AVE	41	388		86	CARROLL AVE	40	331	
0	CARROLL AVE	41	407		88	CARROLL AVE	40	330	
2	CARROLL AVE	40	104		90	CARROLL AVE	40	335	
3	CARROLL AVE	40	193		92	CARROLL AVE	40	341	
4	CARROLL AVE	40	390		94	CARROLL AVE	40	328	
6	CARROLL AVE	40	127		106	CARROLL AVE	40	482	
7	CARROLL AVE	40	131		109	CARROLL AVE	41	176	
8	CARROLL AVE	40	126		110	CARROLL AVE	40	481	
9	CARROLL AVE UNITS	40	151		111	CARROLL AVE	41	175	
10	CARROLL AVE	40	121		113	CARROLL AVE	41	184	
11	CARROLL AVE	40	262		115	CARROLL AVE	41	187	
12	CARROLL AVE	40	122		119	CARROLL AVE	41	192	
13	CARROLL AVE	40	277		120	CARROLL AVE	40	480	
14	CARROLL AVE	40	123		121	CARROLL AVE	41	200	
15	CARROLL AVE	40	320		123	CARROLL AVE	41	190	
16	CARROLL AVE	40	150		124	CARROLL AVE	40	479	
17	CARROLL AVE	40	143		126	CARROLL AVE	40	468	
18	CARROLL AVE	40	128		127	CARROLL AVE	41	243	
19	CARROLL AVE	40	210		128	CARROLL AVE	40	495	

CITY OF NEWPORT PLAT LOT LISTING BY STREET

#	STREET	Map	Block	Lot	#	STREET	Map	Block	Lot
CARROLL AVENUE					CASTLE HILL AVENUE				
129	CARROLL AVE	41	248		28	CASTLE HILL AVE	44	66	
130	CARROLL AVE	40	474		30	CASTLE HILL AVE	44	69	
133	CARROLL AVE	41	242		32	CASTLE HILL AVE	44	109	
136	CARROLL AVE	40	475		37	CASTLE HILL AVE	44	90	
137	CARROLL AVE	41	245		40	CASTLE HILL AVE	44	92	
138	CARROLL AVE	40	462		41	CASTLE HILL AVE	44	89	
138 ½	CARROLL AVE	40	476		CASTLE HILL ROAD				
140	CARROLL AVE	40	442		2	CASTLE HILL RD	44	143	
141	CARROLL AVE	41	193		CASWELL AVENUE				
160	CARROLL AVE	41	30		0	CASWELL AVE	6	127	
171	CARROLL AVE	41	386		5	CASWELL AVE	6	360	
175	CARROLL AVE	41	43		7	CASWELL AVE	6	139	
191	CARROLL AVE	41	385		8	CASWELL AVE	6	194	
201	CARROLL AVE	41	346		11	CASWELL AVE	6	114	
211	CARROLL AVE	41	394		12	CASWELL AVE	6	126	
223	CARROLL AVE	41	354		14	CASWELL AVE	6	175	
226	CARROLL AVE	41	366		15	CASWELL AVE	6	133	
228	CARROLL AVE	41	73		18	CASWELL AVE	6	131	
CASEY COURT					20	CASWELL AVE	6	100	
0	CASEY CT	37	32		21	CASWELL AVE	6	145	
0	CASEY CT	37	41		22	CASWELL AVE	6	154	
5	CASEY CT	37	63		23	CASWELL AVE	6	115	
6	CASEY CT	37	25		24	CASWELL AVE	6	227	
8	CASEY CT	37	24		25	CASWELL AVE	6	108	
9	CASEY CT	37	65		26	CASWELL AVE	6	251	
10	CASEY CT	37	23		28	CASWELL AVE	6	106	
11	CASEY CT	37	43		30	CASWELL AVE	6	121	
CASINO TERRACE					34	CASWELL AVE	6	128	
0	CASINO TER	29	184		35	CASWELL AVE	6	155	
0	CASINO TER	33	65		36	CASWELL AVE	6	273	
CASTLE HILL					37	CASWELL AVE	6	212	
0	CASTLE HILL	44	1		39	CASWELL AVE	6	205	
0	CASTLE HILL	44	2		CATHERINE STREET				
CASTLE HILL AVENUE					0	CATHERINE ST	23	126	
0	CASTLE HILL AVE	44	1	6	11	CATHERINE ST UNITS	25	63	
0	CASTLE HILL AVE	44	159		12	CATHERINE ST UNITS	25	133	
1	CASTLE HILL AVE	44	24		14	CATHERINE ST	25	43	
21	CASTLE HILL AVE	44	160		16-18	CATHERINE ST UNITS	25	41	
22	CASTLE HILL AVE	44	43		19	CATHERINE ST	25	65	
26	CASTLE HILL AVE	44	67		20	CATHERINE ST	25	40	

CITY OF NEWPORT PLAT LOT LISTING BY STREET

#	STREET	Map	Block	Lot	#	STREET	Map	Block	Lot
CATHERINE STREET					CHAMPLIN PLACE				
21	CATHERINE ST	25	66		1	CHAMPLIN PL	20	145	
22	CATHERINE ST	25	39		2	CHAMPLIN PL	20	174	
23	CATHERINE ST	26	7		3	CHAMPLIN PL	20	160	
24-26	CATHERINE ST	25	37		4	CHAMPLIN PL	20	172	
25	CATHERINE ST	26	6		6	CHAMPLIN PL	20	171	
28-30	CATHERINE ST	25	36		8	CHAMPLIN PL	20	170	
33	CATHERINE ST	26	5		9	CHAMPLIN PL	20	153	
32	CATHERINE ST UNITS	25	117		10	CHAMPLIN PL	20	169	
34	CATHERINE ST UNITS	25	117		12	CHAMPLIN PL	20	158	
34	CATHERINE ST UNIT COTTAGE	25	117		14	CHAMPLIN PL	20	175	
36	CATHERINE ST	22	82		15	CHAMPLIN PL	20	152	
37	CATHERINE ST	26	4		16	CHAMPLIN PL	20	173	
38	CATHERINE ST	22	43	4	19	CHAMPLIN PL	20	157	
40-42	CATHERINE ST	22	44		CHAMPLIN PLACE NORTH				
41	CATHERINE ST	26	88		98	CHAMPLIN PL NORTH	20	185	
44	CATHERINE ST	22	45		100	CHAMPLIN PL NORTH	20	122	
45	CATHERINE ST	26	59		102	CHAMPLIN PL NORTH	20	136	
47	CATHERINE ST	26	64		103	CHAMPLIN PL NORTH	20	193	
48	CATHERINE ST	22	118		104	CHAMPLIN PL NORTH	20	120	
49	CATHERINE ST	26	63		106	CHAMPLIN PL NORTH	20	205	
50	CATHERINE ST	22	116		107	CHAMPLIN PL NORTH	20	196	
52	CATHERINE ST	22	117		108	CHAMPLIN PL NORTH	20	135	
65	CATHERINE ST	23	128		109	CHAMPLIN PL NORTH	20	166	
69	CATHERINE ST	23	127		110	CHAMPLIN PL NORTH	20	126	
72	CATHERINE ST	23	121		111	CHAMPLIN PL NORTH	20	204	
73	CATHERINE ST	23	98		112	CHAMPLIN PL NORTH	20	134	
77	CATHERINE ST	23	69	4	113	CHAMPLIN PL NORTH	20	182	
78	CATHERINE ST	23	123		114	CHAMPLIN PL NORTH	20	203	
80	CATHERINE ST	23	66		115	CHAMPLIN PL NORTH	20	190	
101	CATHERINE ST	23	155		CHAMPLIN STREET				
108	CATHERINE ST	23	154		0	CHAMPLIN ST	23	3	
CENTRAL STREET					5	CHAMPLIN ST	23	18	
2	CENTRAL ST	21	32	6	7	CHAMPLIN ST	23	110	
7	CENTRAL ST	21	58		8	CHAMPLIN ST	23	5	
9	CENTRAL ST	21	57		10-12	CHAMPLIN ST	23	6	
11	CENTRAL ST	21	56		11	CHAMPLIN ST	23	109	
15	CENTRAL ST	21	189		15	CHAMPLIN ST	23	15	
17	CENTRAL ST	21	210		25	CHAMPLIN ST	23	12	
19	CENTRAL ST	21	201		26	CHAMPLIN ST	20	141	
					28	CHAMPLIN ST	20	69	

CITY OF NEWPORT PLAT LOT LISTING BY STREET

#	STREET	Map	Block	Lot	#	STREET	Map	Block	Lot
CHAMPLIN STREET					CHAPEL STREET				
29	CHAMPLIN ST	23	106		0	CHAPEL ST	26	61	
35	CHAMPLIN ST	23	107		0	CHAPEL ST	29	73	
CHANNING PLACE					CHAPEL STREET				
1	CHANNING PL	10	27		0	CHAPEL ST	29	206	
2	CHANNING PL	10	170		9	CHAPEL ST	26	47	
3	CHANNING PL	10	172		11	CHAPEL ST	26	54	
4	CHANNING PL	10	168		12	CHAPEL ST UNIT	26	86	
5	CHANNING PL	10	72		13	CHAPEL ST	26	53	4
CHANNING STREET					CHAPEL STREET				
1	CHANNING ST	10	222		15	CHAPEL ST	26	67	
2	CHANNING ST	10	213		16	CHAPEL ST UNITS	26	27	
4	CHANNING ST	10	204		18	CHAPEL ST UNITS	26	27	
6	CHANNING ST	10	152		54	CHAPEL ST	29	28	
8	CHANNING ST	10	23		55	CHAPEL ST	29	131	
10	CHANNING ST	10	28		CHARLES STREET				
12	CHANNING ST	10	220		0	CHARLES ST	17	170	
15	CHANNING ST	10	221		19	CHARLES ST	17	178	
16	CHANNING ST	10	74		26	CHARLES ST	17	247	
17	CHANNING ST	10	209		38	CHARLES ST	17	148	
18	CHANNING ST	10	113		40-42	CHARLES ST	17	143	
19	CHANNING ST	10	165		44	CHARLES ST	17	137	
20	CHANNING ST	10	29		52	CHARLES ST	17	257	
22	CHANNING ST	10	79		CHARTIER CIRCLE				
23	CHANNING ST	10	138		1	CHARTIER CIR	44	99	
24	CHANNING ST	10	135		4	CHARTIER CIR	44	106	
25	CHANNING ST	10	46	4	5	CHARTIER CIR	44	84	
26	CHANNING ST	10	41		7	CHARTIER CIR	44	85	
26 ½	CHANNING ST (REAR)	10	232		8	CHARTIER CIR	44	108	
27	CHANNING ST	10	116		10	CHARTIER CIR	44	72	
28	CHANNING ST	10	137		11	CHARTIER CIR	44	94	
30	CHANNING ST	10	78		15	CHARTIER CIR	44	112	
31	CHANNING ST	10	127		16	CHARTIER CIR	44	93	
32	CHANNING ST	10	93		17	CHARTIER CIR	44	96	
33	CHANNING ST	10	56		18	CHARTIER CIR	44	61	
34	CHANNING ST	10	92		19	CHARTIER CIR	44	97	
35	CHANNING ST	10	202		20	CHARTIER CIR	44	58	
40	CHANNING ST	10	99		22	CHARTIER CIR	44	110	
42	CHANNING ST	10	124		23	CHARTIER CIR	44	113	
					24	CHARTIER CIR	44	114	
					26	CHARTIER CIR	44	65	

CITY OF NEWPORT PLAT LOT LISTING BY STREET

#	STREET	Map	Block	Lot	#	STREET	Map	Block	Lot
CHASE STREET					CHESTNUT STREET				
0	CHASE ST	12	213		3-5	CHESTNUT ST	12	52	
2	CHASE ST	12	152		4	CHESTNUT ST	12	55	
3	CHASE ST	12	155		6	CHESTNUT ST	12	56	
6	CHASE ST	12	153		7	CHESTNUT ST	12	51	4
CHASTELLUX AVENUE					9	CHESTNUT ST	12	242	
2	CHASTELLUX AVE	42	26		11 ½	CHESTNUT ST	12	45	6
11	CHASTELLUX AVE	42	20		13	CHESTNUT ST	12	220	
21	CHASTELLUX AVE	42	36		14	CHESTNUT ST	12	57	
27	CHASTELLUX AVE	42	33		15	CHESTNUT ST	12	210	
30	CHASTELLUX AVE	42	6		15A	CHESTNUT ST	12	264	
34	CHASTELLUX AVE	42	34		16	CHESTNUT ST	12	57	4
35	CHASTELLUX AVE UNITS	42	3		17	CHESTNUT ST	12	48	
46	CHASTELLUX AVE UNITS	42	28		18	CHESTNUT ST	12	249	
52	CHASTELLUX AVE	42	29		19	CHESTNUT ST	12	47	
53	CHASTELLUX AVE	42	16		CHRISTIES LANDING				
CHERRY CREEK ROAD					0	CHRISTIES LNDG UNITS	27	267	
3	CHERRY CREEK RD	41	370		CHURCH STREET				
10	CHERRY CREEK RD	41	371		0	CHURCH ST	24	172	
11	CHERRY CREEK RD	41	373		0	CHURCH ST	24	188	
CHERRY STREET					0	CHURCH ST	25	52	
0	CHERRY ST	12	40		0	CHURCH ST	25	57	
1	CHERRY ST	12	36		32	CHURCH ST	24	359	
2	CHERRY ST	12	39		36	CHURCH ST	24	341	
5	CHERRY ST	12	254		46	CHURCH ST	24	154	
6	CHERRY ST	12	40	4	48	CHURCH ST	24	336	
7	CHERRY ST	12	23	4	61	CHURCH ST	24	171	
8-8 ½	CHERRY ST	12	41		66	CHURCH ST	24	164	
9	CHERRY ST	12	33		70	CHURCH ST	24	151	
10	CHERRY ST	12	185		78	CHURCH ST	24	165	
12	CHERRY ST	12	236		95	CHURCH ST	24	337	
15	CHERRY ST	12	29	6	100	CHURCH ST KAY CHAPEL	24	148	
16	CHERRY ST	12	157		103	CHURCH ST	25	53	
17	CHERRY ST	12	263		105	CHURCH ST	25	54	
17 ½	CHERRY ST	12	29	2	109	CHURCH ST UNITS	25	55	
19	CHERRY ST	12	29	4	CLARKE STREET				
20	CHERRY ST	12	44		10-12	CLARKE ST	24	357	
21	CHERRY ST	12	296		11	CLARKE ST	24	27	
22	CHERRY ST	12	283		14	CLARKE ST	24	302	
					15	CLARKE ST UNITS	24	48	
					16	CLARKE ST	24	49	

CITY OF NEWPORT PLAT LOT LISTING BY STREET

#	STREET	Map	Block	Lot	#	STREET	Map	Block	Lot
CLARKE STREET					CLIFF AVENUE				
20	CLARKE ST	24	61		51	CLIFF AVE	34	235	
23	CLARKE ST	24	62		52	CLIFF AVE	34	190	
27	CLARKE ST	24	63		CLIFF TERRACE				
28	CLARKE ST	24	74		0	CLIFF TER	31	56	
31	CLARKE ST	24	73		1	CLIFF TER	31	55	
32	CLARKE ST	24	85		1 ½	CLIFF TER	31	127	
39	CLARKE ST	24	86		2	CLIFF TER	31	126	
44	CLARKE ST	24	303		3	CLIFF TER	31	129	
46	CLARKE ST	24	93		4	CLIFF TER	31	128	
CLAY STREET					6	CLIFF TER	31	125	
5	CLAY ST UNITS	34	37		7	CLIFF TER	31	8	
7	CLAY ST	34	230		8	CLIFF TER	31	51	
8	CLAY ST	34	35		9	CLIFF TER	31	131	
11	CLAY ST	34	180		10	CLIFF TER	31	130	
12	CLAY ST	34	41		12	CLIFF TER	31	66	
15	CLAY ST	34	40		CLINTON AVENUE				
21	CLAY ST	34	54		4	CLINTON AVE	14	197	
CLIFF AVENUE					5	CLINTON AVE UNITS	14	67	
1	CLIFF AVE	31	65		6	CLINTON AVE	14	141	
1 ½	CLIFF AVE	31	112		7	CLINTON AVE	14	66	
2	CLIFF AVE	31	79		9	CLINTON AVE	14	65	
3	CLIFF AVE	31	135		11	CLINTON AVE	14	203	
4	CLIFF AVE	31	75		13	CLINTON AVE	14	58	
5-7	CLIFF AVE	31	134		15-15 ½	CLINTON AVE	14	40	
6	CLIFF AVE	31	95		16	CLINTON AVE	14	180	
8	CLIFF AVE	31	106		17	CLINTON AVE	14	37	
9	CLIFF AVE	31	68		19-19 ½	CLINTON AVE	14	29	
10	CLIFF AVE	31	100		21	CLINTON AVE	14	19	
15	CLIFF AVE	31	53		24	CLINTON AVE	14	17	
18	CLIFF AVE	31	122		25	CLINTON AVE	14	18	
20	CLIFF AVE	31	123		26	CLINTON AVE	14	138	
26	CLIFF AVE UNITS	31	64		28	CLINTON AVE	14	9	
29	CLIFF AVE	31	137		29	CLINTON AVE	14	8	
30	CLIFF AVE	31	27		30	CLINTON AVE	14	10	
32	CLIFF AVE	34	89		CLINTON STREET				
34	CLIFF AVE	34	91		3	CLINTON ST	39	112	
36	CLIFF AVE	34	1	4	5	CLINTON ST	39	121	
43	CLIFF AVE	34	1	2	7	CLINTON ST	39	316	
49	CLIFF AVE	34	183		9	CLINTON ST	39	119	
50	CLIFF AVE	34	232		13	CLINTON ST	39	264	

CITY OF NEWPORT PLAT LOT LISTING BY STREET

#	STREET	Map	Block	Lot	#	STREET	Map	Block	Lot
CLINTON STREET					CODDINGTON WHARF				
15	CLINTON ST	39	266		11	CODDINGTON WHF	32	217	
17	CLINTON ST	39	265		13	CODDINGTON WHF	32	218	
19	CLINTON ST	39	307		16	CODDINGTON WHF UNITS	35	146	
21	CLINTON ST	39	268		21	CODDINGTON WHF	32	219	
23	CLINTON ST	39	269		23	CODDINGTON WHF	32	293	
57	CLINTON ST	39	27		32	CODDINGTON WHF	35	278	
59	CLINTON ST	39	27		28	CODDINGTON WHF UNITS	35	265	
61	CLINTON ST	39	27		31	CODDINGTON WHF UNITS	32	221	
63	CLINTON ST	39	27		COGGESHALL AVENUE				
65	CLINTON ST	39	27		0	COGGESHALL AVE	36	30	
67	CLINTON ST	39	27		0	COGGESHALL AVE	36	30	4
68	CLINTON ST	39	35		0	COGGESHALL AVE	36	79	
69	CLINTON ST	39	27		0	COGGESHALL AVE	36	105	
71	CLINTON ST	39	27		0	COGGESHALL AVE OFF	38	43	
78	CLINTON ST	39	271		0	COGGESHALL AVE	38	49	
CLOYNE COURT					0	COGGESHALL AVE	38	68	
0	CLOYNE CT	4	37		0	COGGESHALL AVE	40	13	
0	CLOYNE CT	4	22		0	COGGESHALL AVE	40	14	
COASTERS HARBOR ISLAND					0	COGGESHALL AVE	40	91	
0	COASTERS HARBOR ISLAND	8	1		2	COGGESHALL AVE	36	82	
CODDINGTON HIGHWAY					4	COGGESHALL AVE	36	85	
0	CODDINGTON HWY	2	30		31	COGGESHALL AVE	40	398	
0	CODDINGTON HWY	2	15		35	COGGESHALL AVE	40	451	
350	CODDINGTON HWY	2	3		39	COGGESHALL AVE	40	449	
372	CODDINGTON HWY	2	16		41	COGGESHALL AVE	40	397	
CODDINGTON POINT					45	COGGESHALL AVE	40	393	
0	CODDINGTON PT	1	2		54	COGGESHALL AVE	36	94	
0	CODDINGTON PT	2	1		63	COGGESHALL AVE	40	372	
0	CODDINGTON PT	2	6		75	COGGESHALL AVE	36	131	1
0	CODDINGTON PT	3	3		77	COGGESHALL AVE	40	4	4
0	CODDINGTON PT	4	6		78	COGGESHALL AVE UNITS	36	131	
CODDINGTON STREET					84	COGGESHALL AVE	36	122	
2	CODDINGTON ST	17	105		85	COGGESHALL AVE	40	92	
6	CODDINGTON ST	17	106		88	COGGESHALL AVE	36	121	
11	CODDINGTON ST	17	134		92	COGGESHALL AVE	36	120	
15	CODDINGTON ST UNITS	17	133		93	COGGESHALL AVE	40	109	
CODDINGTON WHARF					94	COGGESHALL AVE	37	93	
2	CODDINGTON WHF	35	125	6	95	COGGESHALL AVE	40	87	
4	CODDINGTON WHF	35	273		98-100	COGGESHALL AVE	37	3	
7	CODDINGTON WHF	32	216		99	COGGESHALL AVE	37	60	

CITY OF NEWPORT PLAT LOT LISTING BY STREET

#	STREET	Map	Block	Lot	#	STREET	Map	Block	Lot
COGGESHALL AVENUE					COGGESHALL AVENUE				
103	COGGESHALL AVE	37	100		197	COGGESHALL AVE	37	95	
105	COGGESHALL AVE	37	100		198	COGGESHALL AVE	37	78	
107	COGGESHALL AVE	37	100		203	COGGESHALL AVE	37	39	
109	COGGESHALL AVE	37	100		206	COGGESHALL AVE	38	62	
111	COGGESHALL AVE	37	100		207	COGGESHALL AVE	37	36	6
113	COGGESHALL AVE	37	100		208	COGGESHALL AVE	38	63	
115	COGGESHALL AVE	37	100		209	COGGESHALL AVE	38	48	
117	COGGESHALL AVE	37	100		210	COGGESHALL AVE	38	74	
119	COGGESHALL AVE	37	100		211	COGGESHALL AVE	38	41	
120	COGGESHALL AVE	37	99		213	COGGESHALL AVE	38	45	
121	COGGESHALL AVE	37	100		214	COGGESHALL AVE	38	61	
123	COGGESHALL AVE	37	123		215	COGGESHALL AVE	38	44	
125	COGGESHALL AVE	37	124		222	COGGESHALL AVE	38	64	
129	COGGESHALL AVE	37	114		225	COGGESHALL AVE	38	59	
133	COGGESHALL AVE	37	58		226	COGGESHALL AVE	38	15	
134	COGGESHALL AVE	37	66		227	COGGESHALL AVE	38	7	
136	COGGESHALL AVE	37	70		231	COGGESHALL AVE UNITS	38	93	
137	COGGESHALL AVE	37	56		236	COGGESHALL AVE	38	76	
138	COGGESHALL AVE	37	72		COGGESHALLS LEDGE				
139	COGGESHALL AVE	37	51		0	COGGESHALLS LEDGE	38	34	4
141	COGGESHALL AVE	37	57		COLLINS STREET				
143	COGGESHALL AVE	37	54		4	COLLINS ST	17	125	
144	COGGESHALL AVE	37	69		10-10 ½	COLLINS ST	17	121	
145	COGGESHALL AVE	37	52		12	COLLINS ST	17	120	
146	COGGESHALL AVE	37	62		COLUMBUS AVENUE				
155	COGGESHALL AVE	37	49		8	COLUMBUS AVE	42	40	
156	COGGESHALL AVE	37	94		12	COLUMBUS AVE	42	41	
159	COGGESHALL AVE	37	16		COMMERCIAL WHARF				
167	COGGESHALL AVE UNITS	37	55		4	COMMERCIAL WHF	27	77	
171	COGGESHALL AVE	37	47		20	COMMERCIAL WHF	27	46	
173-175	COGGESHALL AVE	37	74		20-68	COMMERCIAL WHF	27	250	
179	COGGESHALL AVE	37	109		COMMONWEALTH AVENUE				
181	COGGESHALL AVE	37	26		0	COMMONWEALTH AVE	44	14	4
185	COGGESHALL AVE	37	27		0	COMMONWEALTH AVE	44	142	
190	COGGESHALL AVE	37	77		0	COMMONWEALTH AVE	44	156	
191	COGGESHALL AVE	37	76		2	COMMONWEALTH AVE	44	53	
193	COGGESHALL AVE	37	33		7	COMMONWEALTH AVE	44	63	
194	COGGESHALL AVE	37	81		8	COMMONWEALTH AVE	44	140	
195	COGGESHALL AVE	37	34		9	COMMONWEALTH AVE	44	79	
196	COGGESHALL AVE	37	83		14	COMMONWEALTH AVE	44	139	

CITY OF NEWPORT PLAT LOT LISTING BY STREET

#	STREET	Map	Block	Lot	#	STREET	Map	Block	Lot
COMMONWEALTH AVENUE					CONNECTION STREET				
17	COMMONWEALTH AVE	44	42		19	CONNECTION ST	39	51	
19	COMMONWEALTH AVE	44	16		21	CONNECTION ST	39	451	
33	COMMONWEALTH AVE	44	15		22	CONNECTION ST	39	118	
CONGDON AVENUE					23	CONNECTION ST	39	49	
0	CONGDON AVE	13	118		24	CONNECTION ST	39	50	
1	CONGDON AVE	13	67		28	CONNECTION ST	39	48	
1 ½	CONGDON AVE	13	67	4	36	CONNECTION ST	39	39	
2	CONGDON AVE	13	139		37	CONNECTION ST	39	38	
3	CONGDON AVE	13	110		39	CONNECTION ST	39	38	2
4	CONGDON AVE	13	91		41	CONNECTION ST	39	453	
5	CONGDON AVE	13	97		48	CONNECTION ST	39	39	6
6	CONGDON AVE	13	109		49	CONNECTION ST	39	452	
7	CONGDON AVE	13	96		53	CONNECTION ST	39	38	4
8	CONGDON AVE	13	113		54	CONNECTION ST	39	39	4
9	CONGDON AVE	13	148		56	CONNECTION ST	39	114	
10	CONGDON AVE	13	150		58	CONNECTION ST	39	449	
11	CONGDON AVE	13	79		69	CONNECTION ST	39	36	
12	CONGDON AVE	13	114		71	CONNECTION ST	39	416	
13	CONGDON AVE	13	100		72	CONNECTION ST	39	421	
15	CONGDON AVE	13	80		75	CONNECTION ST	39	466	
16	CONGDON AVE	13	117		79	CONNECTION ST	39	26	
17	CONGDON AVE	13	107		80	CONNECTION ST	39	387	
18	CONGDON AVE	13	120		82	CONNECTION ST	39	291	
19	CONGDON AVE	13	108		84	CONNECTION ST	39	382	
20	CONGDON AVE	13	122		87	CONNECTION ST	39	25	
21	CONGDON AVE	13	94		89-91	CONNECTION ST	39	122	
23	CONGDON AVE	13	93	4	109	CONNECTION ST	39	125	
24	CONGDON AVE	13	89		111	CONNECTION ST	39	129	
25	CONGDON AVE	13	93		112	CONNECTION ST	39	7	
26	CONGDON AVE	13	133		113	CONNECTION ST	39	6	
27	CONGDON AVE	13	116		121	CONNECTION ST	39	5	4
28	CONGDON AVE	13	132		127	CONNECTION ST	39	124	
29	CONGDON AVE	13	92		128	CONNECTION ST	39	487	
33	CONGDON AVE	13	65		129	CONNECTION ST	39	113	
35	CONGDON AVE	13	78		130	CONNECTION ST	39	486	
CONNECTION STREET					132	CONNECTION ST	39	313	
0	CONNECTION ST	39	37		140	CONNECTION ST	42	43	
0	CONNECTION ST	39	392		CONRAD COURT				
6	CONNECTION ST	39	123		1	CONRAD CT	39	458	
17	CONNECTION ST	39	450		2	CONRAD CT	39	294	

CITY OF NEWPORT PLAT LOT LISTING BY STREET

#	STREET	Map	Block	Lot	#	STREET	Map	Block	Lot
CONRAD COURT					COURTHOUSE STREET				
3	CONRAD CT	39	485		2	COURTHOUSE ST	17	223	
4	CONRAD CT	39	448		COVELL STREET				
5	CONRAD CT	39	365		8	COVELL ST	17	316	
6	CONRAD CT	39	280		9	COVELL ST	17	37	
CORNE STREET					17	COVELL ST	17	38	
2	CORNE ST	25	103		COWIE STREET EAST				
6	CORNE ST	25	107		0	COWIE ST EAST END	5	21	
9	CORNE ST UNITS	24	300		COWSILL LANE				
15	CORNE ST UNITS	24	300		0	COWSILL LN	42	46	
33	CORNE ST	27	15		7	COWSILL LN	41	308	
35	CORNE ST	27	219		9	COWSILL LN	41	345	
36	CORNE ST	28	9		10	COWSILL LN	42	44	
40	CORNE ST	28	9		COZZENS COURT				
46	CORNE ST	28	10		0	COZZENS CT	17	269	
COTTAGE STREET					1	COZZENS CT	17	272	
0	COTTAGE ST	25	98		3	COZZENS CT	17	274	
1	COTTAGE ST	25	64		6	COZZENS CT	17	262	
6	COTTAGE ST	25	68		7	COZZENS CT	17	273	
7	COTTAGE ST	25	93		8	COZZENS CT	17	270	
8	COTTAGE ST UNITS	25	94		CRANSTON AVENUE				
10	COTTAGE ST	25	96		0	CRANSTON AVE	19	12	
11	COTTAGE ST	25	105		0	CRANSTON AVE	19	164	
COTTONS COURT					6	CRANSTON AVE	19	45	
0	COTTONS CT	24	139	4	8	CRANSTON AVE	19	50	
COUNTY STREET					10	CRANSTON AVE	19	46	
0	COUNTY ST	6	161		12	CRANSTON AVE	19	77	
3	COUNTY ST	6	208		14	CRANSTON AVE	19	88	
4	COUNTY ST	6	151		15	CRANSTON AVE	19	13	
5	COUNTY ST	6	281		16	CRANSTON AVE	19	93	
6	COUNTY ST	6	149		17	CRANSTON AVE	19	99	
9	COUNTY ST	6	136		18	CRANSTON AVE	19	80	
12	COUNTY ST	6	142		19	CRANSTON AVE	19	101	
15	COUNTY ST	6	153		20	CRANSTON AVE	19	108	
16	COUNTY ST	6	359		21	CRANSTON AVE	19	92	
18	COUNTY ST	6	135		25	CRANSTON AVE	19	11	4
19	COUNTY ST	6	170		26	CRANSTON AVE	19	103	
20	COUNTY ST	6	168		27	CRANSTON AVE	19	152	
21	COUNTY ST	6	138		30	CRANSTON AVE	19	56	
22	COUNTY ST	6	150		31	CRANSTON AVE UNITS	19	151	
25	COUNTY ST	6	157		32	CRANSTON AVE	19	112	

CITY OF NEWPORT PLAT LOT LISTING BY STREET

#	STREET	Map	Block	Lot	#	STREET	Map	Block	Lot
CRANSTON AVENUE					CURRY AVENUE				
33	CRANSTON AVE	19	155		8	CURRY AVE	7	206	
36	CRANSTON AVE	19	122		9	CURRY AVE	7	210	
38	CRANSTON AVE	19	54		10	CURRY AVE	7	293	
39	CRANSTON AVE UNITS	19	159		11	CURRY AVE	7	298	
40	CRANSTON AVE	19	8	4	12	CURRY AVE	7	166	
42	CRANSTON AVE	19	137		15	CURRY AVE	7	542	
CROSS STREET					CYPRESS STREET				
5	CROSS ST	17	47		1	CYPRESS ST	9	354	
6	CROSS ST	17	31		3	CYPRESS ST	9	196	
6 1/2-8	CROSS ST	17	31	4	4	CYPRESS ST	9	219	
9	CROSS ST	17	25		DAMON STREET				
10	CROSS ST	17	288		0	DAMON ST	41	29	4
11	CROSS ST	17	240		22	DAMON ST	41	254	
15	CROSS ST	17	276		23	DAMON ST	41	384	
16	CROSS ST	17	14		25	DAMON ST	41	286	
17-19	CROSS ST	17	338		26	DAMON ST	41	287	
18	CROSS ST	17	3		DANA STREET				
CUMMINGS ROAD					DANA STREET				
0	CUMMINGS RD	7	87		1	DANA ST	11	388	
1	CUMMINGS RD	7	95		6	DANA ST	11	761	
3	CUMMINGS RD	7	524		8	DANA ST	11	757	
5	CUMMINGS RD	7	104		DANIEL STREET				
7	CUMMINGS RD	7	380		1	DANIEL ST	11	661	
9	CUMMINGS RD	7	101		3	DANIEL ST	11	671	
10	CUMMINGS RD	7	117		5	DANIEL ST	11	46	
11	CUMMINGS RD	7	109		7	DANIEL ST	11	645	
12 1/2	CUMMINGS RD	7	585		9	DANIEL ST	11	681	
13	CUMMINGS RD	7	90		11	DANIEL ST	11	691	
14	CUMMINGS RD	7	296		19	DANIEL ST	11	629	
15	CUMMINGS RD	7	89		DARTMOUTH STREET				
16	CUMMINGS RD	7	179		0	DARTMOUTH ST	10	142	
17	CUMMINGS RD	7	4		3	DARTMOUTH ST	10	171	
18	CUMMINGS RD	7	159		5	DARTMOUTH ST	10	43	
CURRY AVENUE					DARTMOUTH STREET				
1	CURRY AVE	7	186		6	DARTMOUTH ST	10	128	
2	CURRY AVE	7	164		9	DARTMOUTH ST	10	129	
3	CURRY AVE	7	208		10	DARTMOUTH ST	10	44	4
4	CURRY AVE	7	165		11	DARTMOUTH ST	10	140	
5	CURRY AVE	7	268		11 1/2	DARTMOUTH ST	10	42	
6	CURRY AVE	7	586		13	DARTMOUTH ST	10	148	
					14	DARTMOUTH ST	10	178	

CITY OF NEWPORT PLAT LOT LISTING BY STREET

#	STREET	Map	Block	Lot	#	STREET	Map	Block	Lot
DARTMOUTH STREET					DEARBORN STREET				
15	DARTMOUTH ST	10	126		20	DEARBORN ST	32	197	
16	DARTMOUTH ST	10	46		21	DEARBORN ST	32	211	
DAVIS COURT					22	DEARBORN ST	32	198	
5	DAVIS CT	18	96	4	25	DEARBORN ST	32	210	
7	DAVIS CT	18	181		26	DEARBORN ST	32	198	4
DEAN AVENUE					31	DEARBORN ST	32	209	
0	DEAN AVE	35	152		32	DEARBORN ST	32	199	
0	DEAN AVE	35	156		36	DEARBORN ST	32	200	
1	DEAN AVE	35	191		51	DEARBORN ST	32	208	4
5	DEAN AVE	35	173		53	DEARBORN ST	32	208	3
6	DEAN AVE	35	149	4	DEBLOIS STREET				
7	DEAN AVE	35	172		0	DEBLOIS ST	28	52	
9	DEAN AVE	35	171		0	DEBLOIS ST	28	152	
10	DEAN AVE	35	150		0	DEBLOIS ST	29	31	
11	DEAN AVE	35	188		DENNISON STREET				
11 ½	DEAN AVE	35	170		2	DENNISON ST	27	184	
12	DEAN AVE	35	151		8	DENNISON ST	27	185	
13	DEAN AVE	35	202		12	DENNISON ST	27	186	4
15	DEAN AVE	35	201		15-17	DENNISON ST	32	11	
16	DEAN AVE	35	153		16	DENNISON ST	27	186	
20	DEAN AVE	35	154		18	DENNISON ST	27	187	
21	DEAN AVE	35	168		21	DENNISON ST	32	10	
24	DEAN AVE	35	157		24	DENNISON ST	27	188	
25	DEAN AVE	35	166		25	DENNISON ST	32	9	
26	DEAN AVE	35	158		28	DENNISON ST	27	236	
27	DEAN AVE	35	165		29	DENNISON ST	32	8	
28	DEAN AVE	35	159		31	DENNISON ST	32	7	
29	DEAN AVE	35	164		32	DENNISON ST	27	189	4
36	DEAN AVE	35	161		33	DENNISON ST	32	298	
DEARBORN STREET					37	DENNISON ST	32	6	
0	DEARBORN ST	32	183		DEXTER STREET				
0	DEARBORN ST	32	306		0	DEXTER ST	5	15	
2	DEARBORN ST	32	194		0	DEXTER ST	5	16	
6	DEARBORN ST	32	273		0	DEXTER ST	5	17	
7-9	DEARBORN ST	32	214		0	DEXTER ST	5	34	
10	DEARBORN ST	32	195		0	DEXTER ST (OFF)	5	46	
13	DEARBORN ST	32	213		0	DEXTER ST	5	74	
14	DEARBORN ST	32	196		7	DEXTER ST	5	48	
17	DEARBORN ST	32	212		8	DEXTER ST	5	14	
18	DEARBORN ST	32	197		10	DEXTER ST	5	68	

CITY OF NEWPORT PLAT LOT LISTING BY STREET

#	STREET	Map	Block	Lot	#	STREET	Map	Block	Lot
DEXTER STREET					DIXON STREET				
14	DEXTER ST	5	67		14	DIXON ST	35	84	
16-18	DEXTER ST	5	65		15	DIXON ST	35	193	
20	DEXTER ST	5	62		19	DIXON ST	35	192	
35	DEXTER ST	5	55		20	DIXON ST	35	85	
DIVISION STREET					22	DIXON ST	35	254	
3	DIVISION ST	24	52		26	DIXON ST	35	86	
5	DIVISION ST	24	326		28-30	DIXON ST	35	87	
7	DIVISION ST	24	58		35	DIXON ST	35	245	
11	DIVISION ST	24	327		36	DIXON ST	35	88	
16	DIVISION ST	24	77		37	DIXON ST	35	189	
20	DIVISION ST	24	82		40	DIXON ST	35	88	4
21	DIVISION ST	24	83		41	DIXON ST	35	179	
23	DIVISION ST	24	96		42	DIXON ST	35	89	
26	DIVISION ST	24	97		43	DIXON ST	35	178	
31	DIVISION ST	24	102		47	DIXON ST	35	250	
32	DIVISION ST	24	101		50	DIXON ST	35	90	
37	DIVISION ST	24	109		51	DIXON ST	35	145	
40	DIVISION ST	24	108		54	DIXON ST	35	90	6
41	DIVISION ST	24	125		55	DIXON ST	35	133	
42	DIVISION ST	24	126		60	DIXON ST	35	91	
46	DIVISION ST	24	129		62	DIXON ST	35	268	
47	DIVISION ST	24	130		79	DIXON ST	35	282	
49	DIVISION ST	24	144		85	DIXON ST	35	94	
52	DIVISION ST	24	145		DODGE COURT				
55	DIVISION ST	24	340		1	DODGE CT	10	47	
60	DIVISION ST	24	301		7	DODGE CT	10	155	
71	DIVISION ST	24	170		8	DODGE CT	10	236	
73	DIVISION ST	24	334		9	DODGE CT	10	153	
76	DIVISION ST	24	191		10	DODGE CT	10	235	
77	DIVISION ST	24	193		DORIS TERRACE				
80	DIVISION ST	24	192		1	DORIS TER	44	101	
83	DIVISION ST	24	219		3	DORIS TER	44	107	
84	DIVISION ST	24	220		DR MARCUS F WHEATLAND BOULEVARD				
92	DIVISION ST	24	222		0	DR MARCUS F WHEATLAND BLVD	17	122	
DIXON STREET					0	DR MARCUS F WHEATLAND BLVD	18	116	
0	DIXON ST	35	190		0	DR MARCUS F WHEATLAND BLVD	18	117	
4	DIXON ST	35	83		0	DR MARCUS F WHEATLAND BLVD	18	125	
9	DIXON ST	35	187		0	DR MARCUS F WHEATLAND BLVD	18	123	
10-12	DIXON ST	35	270		20-28	DR MARCUS F WHEATLAND BLVD	17	302	
11	DIXON ST	35	194		32	DR MARCUS F WHEATLAND BLVD	17	279	

CITY OF NEWPORT PLAT LOT LISTING BY STREET

#	STREET	Map	Block	Lot	#	STREET	Map	Block	Lot
DR MARCUS F WHEATLAND BOULEVARD					DUDLEY AVENUE				
36	DR MARCUS F WHEATLAND BLVD	17	311		7	DUDLEY AVE	5	20	
38	DR MARCUS F WHEATLAND BLVD	17	280		12	DUDLEY AVE	5	53	
40-42	DR MARCUS F WHEATLAND BLVD	17	290		15	DUDLEY AVE	5	19	
65	DR MARCUS F WHEATLAND BLVD	18	178		16	DUDLEY AVE UNITS	5	1	
77-79	DR MARCUS F WHEATLAND BLVD	18	119		17	DUDLEY AVE	5	23	
83	DR MARCUS F WHEATLAND BLVD	14	99		24	DUDLEY AVE	5	25	
84	DR MARCUS F WHEATLAND BLVD	14	92		25	DUDLEY AVE	5	26	
86	DR MARCUS F WHEATLAND BLVD	14	151		26	DUDLEY AVE	5	40	
88	DR MARCUS F WHEATLAND BLVD	14	155		27	DUDLEY AVE	5	29	
DRESSER STREET					36	DUDLEY AVE	5	72	
0	DRESSER ST	31	29		38	DUDLEY AVE	5	69	
0	DRESSER ST (OFF)	31	58		40	DUDLEY AVE	5	79	
1	DRESSER ST	31	46		41	DUDLEY AVE	5	70	
3	DRESSER ST	31	48		42	DUDLEY AVE	5	78	
4	DRESSER ST	31	12	4	43	DUDLEY AVE	5	81	
4	DRESSER ST	31	54		44	DUDLEY AVE	5	77	
5	DRESSER ST	31	12		46	DUDLEY AVE	5	76	
6	DRESSER ST	31	69		47	DUDLEY AVE	5	66	
7	DRESSER ST	31	44		48	DUDLEY AVE	5	75	
9	DRESSER ST	31	41		50	DUDLEY AVE	5	1	
10	DRESSER ST	31	133		51	DUDLEY AVE	5	73	
11	DRESSER ST	31	36		55	DUDLEY AVE	5	63	
12	DRESSER ST	31	39		61	DUDLEY AVE	5	64	
14	DRESSER ST	31	40		63	DUDLEY AVE	5	71	
15	DRESSER ST	31	34		DUKE STREET				
16	DRESSER ST	31	10		0	DUKE ST	17	171	
17	DRESSER ST	31	25		DYER STREET				
18	DRESSER ST	31	117		0	DYRE ST (OFF)	9	393	
20	DRESSER ST	31	119		7	DYRE ST	9	396	
21	DRESSER ST	31	28		8	DYRE ST	9	395	
22	DRESSER ST	31	120		DYERS GATE				
28	DRESSER ST	31	124		0	DYRES GATE REAR	9	11	
45	DRESSER ST	31	30		3-4	DYRES GATE	9	330	
47	DRESSER ST	31	31		7	DYRES GATE	9	373	
DUDLEY AVENUE					8	DYRES GATE	9	373	
0	DUDLEY AVE	5	1	2	10	DYRES GATE	9	303	
0	DUDLEY AVE	5	24		EADIE STREET				
0	DUDLEY AVE	5	27		2	EADIE ST	11	418	
0	DUDLEY AVE	5	37		5	EADIE ST	11	345	
0	DUDLEY AVE	5	42		6	EADIE ST	11	62	

CITY OF NEWPORT PLAT LOT LISTING BY STREET

#	STREET	Map	Block	Lot	#	STREET	Map	Block	Lot
EADIE STREET					EAST BOWERY STREET				
7	EADIE ST	11	562		38	EAST BOWERY ST	34	12	
8	EADIE ST	11	2	2	39	EAST BOWERY ST	33	49	
EARL AVENUE					EAST BOWERY STREET				
3	EARL AVE	40	183		40	EAST BOWERY ST	34	57	
7	EARL AVE	40	185		41-41 ½	EAST BOWERY ST	34	113	
9	EARL AVE	40	469		43-45	EAST BOWERY ST	34	112	
11	EARL AVE	40	470		44	EAST BOWERY ST	34	62	
15	EARL AVE	40	182		46	EAST BOWERY ST	34	13	
19	EARL AVE	40	184		47	EAST BOWERY ST	34	246	
21	EARL AVE	40	271		48	EAST BOWERY ST	34	14	
28-40	EARL AVE	40	365		49	EAST BOWERY ST UNITS	34	92	
31	EARL AVE	40	177		50	EAST BOWERY ST (REAR)	34	244	
33	EARL AVE	40	246		52	EAST BOWERY ST	34	243	
35-35 ½	EARL AVE	40	247		54-56	EAST BOWERY ST	34	16	
EAST STREET					EASTON ROAD				
7	EAST ST	32	104		0	EASTON RD	31	18	
11	EAST ST	32	135		EASTNOR COURT				
15	EAST ST	32	138		4-6	EASTNOR CT	41	395	
19	EAST ST	32	172		5	EASTNOR CT	41	244	
28	EAST ST	32	173		EASTNOR ROAD				
30	EAST ST	32	175		0	EASTNOR RD	40	200	
34	EAST ST	32	176		2	EASTNOR RD	40	192	
23	EAST ST	32	171		7	EASTNOR RD	40	136	
EAST BOWERY STREET					EASTNOR ROAD				
0	EAST BOWERY ST	34	58		9	EASTNOR RD	40	156	
0	EAST BOWERY ST	34	77		11	EASTNOR RD	40	141	
20	EAST BOWERY ST	33	10		13	EASTNOR RD	40	174	
23-29	EAST BOWERY ST	33	40		15	EASTNOR RD	40	173	
24	EAST BOWERY ST	33	9		17	EASTNOR RD	40	325	
26	EAST BOWERY ST	33	8		20	EASTNOR RD	40	196	
26 ½	EAST BOWERY ST	33	104		24	EASTNOR RD	40	348	
28	EAST BOWERY ST	33	38	4	25-27	EASTNOR RD	40	201	
30	EAST BOWERY ST	33	102		26	EASTNOR RD	40	203	
31	EAST BOWERY ST	33	39		29	EASTNOR RD	40	291	
32	EAST BOWERY ST	33	38		30	EASTNOR RD	40	202	
33	EAST BOWERY ST	33	47		31	EASTNOR RD	40	250	4
34	EAST BOWERY ST	34	10						
35	EAST BOWERY ST	33	50						
36	EAST BOWERY ST	34	11						
37	EAST BOWERY ST	33	48						

#	STREET	Map	Block	Lot	#	STREET	Map	Block	Lot
EASTNOR ROAD					ELLA TERRACE				
33	EASTNOR RD	40	269		0	ELLA TER	44	86	
36	EASTNOR RD	40	250		1	ELLA TER	44	83	
40	EASTNOR RD	40	171		2	ELLA TER	44	73	
45	EASTNOR RD	40	461		3	ELLA TER	44	87	
46	EASTNOR RD UNITS	40	169		4	ELLA TER	44	88	
50	EASTNOR RD	40	145		7	ELLA TER	44	76	
59	EASTNOR RD EXT	41	269		ELLERY ROAD				
63	EASTNOR RD EXT	41	271		2	ELLERY RD	20	6	
64	EASTNOR RD EXT	41	230		4	ELLERY RD	20	118	
66	EASTNOR RD EXT	41	228		8-10	ELLERY RD	20	113	
67	EASTNOR RD EXT	41	270		9	ELLERY RD	20	83	
68	EASTNOR RD EXT	41	229		11	ELLERY RD	20	167	
72	EASTNOR RD EXT	41	238		12	ELLERY RD	20	143	
74	EASTNOR RD EXT	41	97		14	ELLERY RD	20	165	
75	EASTNOR RD EXT	41	311		15	ELLERY RD	20	71	
78	EASTNOR RD EXT	41	253		16	ELLERY RD	20	163	
EDGAR COURT					17	ELLERY RD	20	201	
0	EDGAR CT	29	190		19	ELLERY RD	20	168	
0	EDGAR CT	29	204		20	ELLERY RD	20	65	
EDWARD STREET					22	ELLERY RD	20	181	
0	EDWARD ST	17	91		36	ELLERY RD	20	121	
0	EDWARD ST	17	92		48	ELLERY RD	11	220	
0	EDWARD ST	17	96		50	ELLERY RD	11	508	
0	EDWARD ST	17	116		54	ELLERY RD	11	416	
0	EDWARD ST	17	246		60	ELLERY RD	11	714	
0	EDWARD ST	17	255		70	ELLERY RD	11	633	
0	EDWARD ST	17	256		78	ELLERY RD	11	1	4
0	EDWARD ST	17	263		82	ELLERY RD	11	53	
0	EDWARD ST	17	266		86	ELLERY RD	11	640	
0	EDWARD ST	17	287		ELLIOTT PLACE				
0	EDWARD ST (OFF)	17	295		0	ELLIOTT PL	6	91	
0	EDWARD ST (OFF)	17	298		2	ELLIOTT PL	6	84	
0	EDWARD ST	18	80		4	ELLIOTT PL	6	58	
27-27 ½	EDWARD ST	17	92	4	5	ELLIOTT PL	6	130	
31	EDWARD ST	17	62		7	ELLIOTT PL	6	67	
37	EDWARD ST	17	42		8	ELLIOTT PL	6	76	
42	EDWARD ST	17	252		9	ELLIOTT PL	6	73	
ELIZABETH STREET					10	ELLIOTT PL	6	80	
0	ELIZABETH ST	25	120		10	ELLIOTT PL	6	134	
7	ELIZABETH ST	25	28		11	ELLIOTT PL	6	74	

CITY OF NEWPORT PLAT LOT LISTING BY STREET

#	STREET	Map	Block	Lot	#	STREET	Map	Block	Lot
ELLIOTT PLACE					ELM STREET				
12	ELLIOTT PL	6	90		41	ELM ST	16	17	
13	ELLIOTT PL	6	75		42	ELM ST	16	37	
15	ELLIOTT PL	6	77		43	ELM ST	16	196	
17	ELLIOTT PL	6	85		43 ½	ELM ST	16	231	
ELLWOOD PLACE					44	ELM ST	16	36	
1-3	ELLWOOD PL	11	177		45	ELM ST	16	15	
4	ELLWOOD PL	11	175		46	ELM ST	16	35	
5	ELLWOOD PL	11	176		48	ELM ST	16	163	
7	ELLWOOD PL	11	189		EQUALITY PARK PLACE				
ELM STREET					4	EQUALITY PARK PL	14	103	
0	ELM ST PIER	16	0	PIER	6-8	EQUALITY PARK PL	14	97	
0	ELM ST	16	49		EQUALITY PARK PLACE WEST				
1	ELM ST	17	15		2-4	EQUALITY PARK WEST	14	189	
2	ELM ST	17	26		6	EQUALITY PARK WEST	14	147	
3	ELM ST	17	13	4	8	EQUALITY PARK WEST	14	86	
4	ELM ST	17	244		10	EQUALITY PARK WEST	14	124	
5	ELM ST	17	13		ERNEST STREET				
7	ELM ST	17	12		1	ERNEST ST	41	191	
9	ELM ST	17	11		2	ERNEST ST	41	298	
11	ELM ST	17	10	4	3	ERNEST ST	41	296	
12	ELM ST UNITS	17	29		4	ERNEST ST	41	297	
14	ELM ST	17	275		5	ERNEST ST	41	295	
17	ELM ST	16	23		EUSTIS AVENUE				
18-20	ELM ST	16	48		0	EUSTIS AVE	11	227	
19	ELM ST	16	24		0	EUSTIS AVE	11	231	
21	ELM ST	16	25		0	EUSTIS AVE	20	128	
22	ELM ST	16	47		0	EUSTIS AVE	20	187	
24	ELM ST	16	46		0	EUSTIS AVE LOT F	23	37	
27	ELM ST	16	26		0	EUSTIS AVE	23	74	
28	ELM ST	16	45		0	EUSTIS AVE	23	105	
29	ELM ST	16	28		2	EUSTIS AVE	11	442	
31	ELM ST	16	29		3	EUSTIS AVE	11	222	
32	ELM ST	16	43		4	EUSTIS AVE	11	451	
33	ELM ST	16	30		6	EUSTIS AVE	11	237	
34	ELM ST	16	42		10	EUSTIS AVE	11	322	
35	ELM ST	16	31		11	EUSTIS AVE	11	215	
36-38	ELM ST	16	39		14	EUSTIS AVE	11	484	
37-37 ½	ELM ST	16	195		15	EUSTIS AVE	11	210	
39	ELM ST	16	171		21	EUSTIS AVE	11	437	
40	ELM ST	16	38		23	EUSTIS AVE	11	390	

CITY OF NEWPORT PLAT LOT LISTING BY STREET

#	STREET	Map	Block	Lot	#	STREET	Map	Block	Lot
EUSTIS AVENUE					EUSTIS AVENUE				
24	EUSTIS AVE	11	493		96	EUSTIS AVE	11	533	
26	EUSTIS AVE	11	492		97	EUSTIS AVE	20	123	
28	EUSTIS AVE	11	399		108	EUSTIS AVE	20	180	
29	EUSTIS AVE	11	384		110	EUSTIS AVE	20	178	
31	EUSTIS AVE	11	372		111	EUSTIS AVE	20	202	
32	EUSTIS AVE	11	398		115	EUSTIS AVE	20	151	
33	EUSTIS AVE	11	360		116	EUSTIS AVE	20	179	
35	EUSTIS AVE	11	305		117	EUSTIS AVE	20	186	
36	EUSTIS AVE	11	521		118	EUSTIS AVE	20	208	
37	EUSTIS AVE	11	310		119	EUSTIS AVE	20	162	
43	EUSTIS AVE	11	298		120	EUSTIS AVE	20	68	
47	EUSTIS AVE	11	337		122	EUSTIS AVE	20	207	
49	EUSTIS AVE	11	214		123	EUSTIS AVE	20	161	
50	EUSTIS AVE	11	511		127	EUSTIS AVE	20	112	
51	EUSTIS AVE	11	546		128	EUSTIS AVE	20	206	
52	EUSTIS AVE	11	461		130	EUSTIS AVE	20	67	
54	EUSTIS AVE	11	479		131	EUSTIS AVE	23	99	
56	EUSTIS AVE	11	485		135	EUSTIS AVE	23	101	
57	EUSTIS AVE	11	544		139	EUSTIS AVE	23	157	
58	EUSTIS AVE	11	478		140	EUSTIS AVE	23	135	
60	EUSTIS AVE	11	476		142	EUSTIS AVE	23	146	
61	EUSTIS AVE	11	527		146	EUSTIS AVE	23	104	
62	EUSTIS AVE	11	481		150	EUSTIS AVE	23	153	
63	EUSTIS AVE	11	555		153	EUSTIS AVE	23	158	
65	EUSTIS AVE	11	520		154	EUSTIS AVE	23	148	
79	EUSTIS AVE	20	137		156	EUSTIS AVE	23	151	
80	EUSTIS AVE	11	366		160	EUSTIS AVE	23	150	
81	EUSTIS AVE	20	197		161	EUSTIS AVE	23	154	
83	EUSTIS AVE	20	124		171	EUSTIS AVE	23	72	
84	EUSTIS AVE	11	477		172	EUSTIS AVE	23	152	
85	EUSTIS AVE	20	147		175	EUSTIS AVE	23	167	
86	EUSTIS AVE	11	491		176	EUSTIS AVE	23	134	
87	EUSTIS AVE	20	1		179	EUSTIS AVE	23	166	
88	EUSTIS AVE	11	490		182	EUSTIS AVE	23	136	
89	EUSTIS AVE	20	129		183	EUSTIS AVE	23	89	
90	EUSTIS AVE	11	505		186	EUSTIS AVE	23	103	
92	EUSTIS AVE	11	512		187	EUSTIS AVE	23	162	
93	EUSTIS AVE	20	139		190	EUSTIS AVE	23	137	
94	EUSTIS AVE	11	510		194	EUSTIS AVE	23	102	
95	EUSTIS AVE	20	125		208	EUSTIS AVE	30	57	

CITY OF NEWPORT PLAT LOT LISTING BY STREET

#	STREET	Map	Block	Lot	#	STREET	Map	Block	Lot
EUSTIS AVENUE					EVARTS STREET				
210	EUSTIS AVE	30	55		87	EVARTS ST	9	32	
211	EUSTIS AVE	30	8		94	EVARTS ST	10	86	
212	EUSTIS AVE	30	51		102	EVARTS ST	10	109	
214	EUSTIS AVE	30	59		106	EVARTS ST	10	175	
215	EUSTIS AVE	30	11		108	EVARTS ST	10	174	
216	EUSTIS AVE	30	50		114	EVARTS ST	10	160	
227	EUSTIS AVE	30	18		116	EVARTS ST	10	188	
230	EUSTIS AVE	30	53		120	EVARTS ST	10	192	
235	EUSTIS AVE	30	46		132	EVARTS ST	10	203	
236	EUSTIS AVE	30	56		136	EVARTS ST	10	261	
239	EUSTIS AVE	30	24		138	EVARTS ST	10	215	
242	EUSTIS AVE	30	52		140	EVARTS ST	10	242	
245	EUSTIS AVE UNITS	30	44		142	EVARTS ST	10	251	
247	EUSTIS AVE	30	28		143	EVARTS ST	10	34	
248	EUSTIS AVE	30	63		146	EVARTS ST	10	224	
EVARTS STREET					147	EVARTS ST	10	231	
0	EVARTS ST	10	50		148	EVARTS ST	10	244	
0	EVARTS ST	10	225		151	EVARTS ST	10	19	
0	EVARTS ST	10	226		152	EVARTS ST	10	13	
0	EVARTS ST	10	227		153	EVARTS ST	10	229	
0	EVARTS ST	10	254		155	EVARTS ST	10	230	
2	EVARTS ST	9	41		EVERETT STREET				
4	EVARTS ST	9	365		0	EVERETT ST	22	58	
8	EVARTS ST	9	425		5	EVERETT ST	19	25	4
24	EVARTS ST	9	398		6	EVERETT ST	19	24	
30	EVARTS ST	9	43		7	EVERETT ST UNITS	19	58	
31	EVARTS ST	9	38		8	EVERETT ST	19	64	
36-38	EVARTS ST	9	43	4	9	EVERETT ST	19	83	
44	EVARTS ST	9	77		10	EVERETT ST	19	63	4
48	EVARTS ST	9	321		11	EVERETT ST	19	84	
50	EVARTS ST	9	102		12	EVERETT ST	19	65	
52	EVARTS ST	9	190		13	EVERETT ST	19	57	
55	EVARTS ST	9	104		14	EVERETT ST	19	66	
56	EVARTS ST	9	86		15	EVERETT ST	19	73	
62	EVARTS ST	9	337		16	EVERETT ST	19	62	4
66	EVARTS ST	9	133		17	EVERETT ST	19	52	
67	EVARTS ST	9	246		18	EVERETT ST	19	109	
68	EVARTS ST	9	133		19	EVERETT ST	19	51	2
70	EVARTS ST	9	315		20	EVERETT ST UNITS	19	61	
84	EVARTS ST	9	118		21	EVERETT ST	19	67	

CITY OF NEWPORT PLAT LOT LISTING BY STREET

#	STREET	Map	Block	Lot	#	STREET	Map	Block	Lot
EVERETT STREET					EXTENSION STREET				
22	EVERETT ST	19	60		31	EXTENSION ST	32	144	
23	EVERETT ST	19	75		34	EXTENSION ST	32	131	
27	EVERETT ST	19	87		35	EXTENSION ST	32	143	
29	EVERETT ST	19	51		38	EXTENSION ST	32	112	
31	EVERETT ST	19	51	4	39	EXTENSION ST	32	271	
37	EVERETT ST	22	4		41	EXTENSION ST	32	239	
38	EVERETT ST	22	62		43	EXTENSION ST	32	238	
39	EVERETT ST	22	4	4	44	EXTENSION ST	32	237	
40	EVERETT ST	22	13		45	EXTENSION ST	32	245	
41	EVERETT ST	22	12		47	EXTENSION ST	32	304	
42	EVERETT ST	22	15		FAIR STREET				
43	EVERETT ST	22	16		0	FAIR ST	27	116	
44	EVERETT ST	22	18		8	FAIR ST UNITS	27	286	
45	EVERETT ST	22	17		10	FAIR ST	27	113	
46	EVERETT ST	22	19		13 ½	FAIR ST	27	129	
47	EVERETT ST	22	51		17	FAIR ST	27	128	
48	EVERETT ST UNITS	22	22		20	FAIR ST	27	226	
51	EVERETT ST	22	48		21	FAIR ST	27	199	
53	EVERETT ST	22	39		25	FAIR ST	27	127	
57	EVERETT ST	22	52	4	28	FAIR ST	27	115	
33	EVERETT ST	19	27		FAREWELL STREET				
EXETER STREET					0	FAREWELL ST	9	16	
0	EXETER ST	4	28		0	FAREWELL ST	12	38	
0	EXETER ST	4	29		0	FAREWELL ST	17	70	
0	EXETER ST	4	30		0	FAREWELL ST	17	115	
0	EXETER ST	4	31		0	FAREWELL ST	17	167	
0	EXETER ST	4	33		0	FAREWELL ST ETC	17	335	
0	EXETER ST	4	36		0	FAREWELL ST	18	8	
0	EXETER ST	4	46		1-5	FAREWELL ST	17	181	
EXTENSION STREET					16	FAREWELL ST	17	154	
0	EXTENSION ST	32	149		22	FAREWELL ST	17	112	
7	EXTENSION ST	32	247		29	FAREWELL ST	17	113	
15	EXTENSION ST	32	148		31	FAREWELL ST	17	97	
16	EXTENSION ST	32	316		31 ½	FAREWELL ST	17	333	
17	EXTENSION ST	32	147		32	FAREWELL ST	17	44	
19	EXTENSION ST	32	301		33	FAREWELL ST	17	90	
23	EXTENSION ST	32	146		34	FAREWELL ST UNITS	17	328	
24	EXTENSION ST	32	128		35	FAREWELL ST	17	69	
25	EXTENSION ST	32	145		37	FAREWELL ST	17	320	
28	EXTENSION ST	32	129		39	FAREWELL ST	17	68	

CITY OF NEWPORT PLAT LOT LISTING BY STREET

#	STREET	Map	Block	Lot	#	STREET	Map	Block	Lot
FAREWELL STREET					FENNER AVENUE				
40	FAREWELL ST	17	278		29	FENNER AVE	6	233	
42	FAREWELL ST	17	22	2	30	FENNER AVE	6	98	
43	FAREWELL ST	17	36		32	FENNER AVE	6	110	
44	FAREWELL ST	17	315		33	FENNER AVE	6	363	
45	FAREWELL ST	17	20		34	FENNER AVE	6	109	
47	FAREWELL ST	17	19		35	FENNER AVE	6	231	
49	FAREWELL ST	18	61	4	38	FENNER AVE	6	97	
51	FAREWELL ST	18	32		61	FENNER AVE	6	232	
52	FAREWELL ST	12	141		67	FENNER AVE	6	4	
53	FAREWELL ST	18	31		FILLMORE STREET				
55	FAREWELL ST	18	9		0	FILLMORE ST	25	32	
56	FAREWELL ST	12	140		0	FILLMORE ST	25	33	
57-59	FAREWELL ST	18	161		9	FILLMORE ST	25	31	
58	FAREWELL ST	12	109	4	12	FILLMORE ST	25	108	
60	FAREWELL ST	12	235		14	FILLMORE ST	25	15	
66	FAREWELL ST	12	244		16-20	FILLMORE ST	25	14	
FAXON GREEN					22	FILLMORE ST	25	10	
7	FAXON GREEN	34	220		23	FILLMORE ST	25	34	
8	FAXON GREEN	34	226		26	FILLMORE ST	25	127	
9	FAXON GREEN	34	219		FINDLAY PLACE				
10	FAXON GREEN	34	225		3	FINDLAY PL	11	283	
11	FAXON GREEN	34	221		4	FINDLAY PL	11	254	
12	FAXON GREEN	34	224		6	FINDLAY PL	11	294	
13	FAXON GREEN	34	222		8	FINDLAY PL	11	359	
14	FAXON GREEN	34	223		12	FINDLAY PL	11	255	
FEKE STREET					13	FINDLAY PL	11	282	
4	FEKE ST	17	277		15	FINDLAY PL	11	364	
7	FEKE ST	17	41		16	FINDLAY PL	11	338	
FENNER AVENUE					18	FINDLAY PL	11	377	
0	FENNER AVE	6	236		20	FINDLAY PL	11	60	
0	FENNER AVE	6	338		FIR STREET				
8	FENNER AVE	6	310		0	FIR ST	26	8	
14	FENNER AVE	6	312		3-5	FIR ST	25	67	
15	FENNER AVE	6	239		7	FIR ST	25	95	
18	FENNER AVE	6	156		8	FIR ST	26	60	
20	FENNER AVE	6	123		10	FIR ST	26	16	
21	FENNER AVE	6	235		FLORENCE AVENUE				
24	FENNER AVE	6	122		7	FLORENCE AVE	40	342	
27	FENNER AVE	6	230		8	FLORENCE AVE	40	355	
28	FENNER AVE	6	171		9	FLORENCE AVE	40	347	

CITY OF NEWPORT PLAT LOT LISTING BY STREET

#	STREET	Map	Block	Lot	#	STREET	Map	Block	Lot
FLORENCE AVENUE					FRANKLIN STREET				
10	FLORENCE AVE	40	345		10	FRANKLIN ST	27	49	
11	FLORENCE AVE	40	359		16-18	FRANKLIN ST	27	49	4
12	FLORENCE AVE	40	358		20-24	FRANKLIN ST	27	50	
13	FLORENCE AVE	40	353		26-26 ½	FRANKLIN ST	27	51	
14	FLORENCE AVE	40	339		27-31 ½	FRANKLIN ST	27	72	
15	FLORENCE AVE	40	340		30	FRANKLIN ST	27	52	
16	FLORENCE AVE	40	379		31 ½	FRANKLIN ST (OFF)	27	272	
18	FLORENCE AVE	40	440		32-36	FRANKLIN ST	27	53	
19	FLORENCE AVE	40	357		33	FRANKLIN ST	27	71	
20	FLORENCE AVE	40	356		35	FRANKLIN ST	27	70	
21	FLORENCE AVE	40	344		38-38 ½	FRANKLIN ST	27	54	4
FORBES STREET					FREEBODY STREET				
0	FORBES ST	7	535		0	FREEBODY ST	33	100	
FORT ADAMS					FREEBORN STREET				
0	FORT ADAMS	47	2		8	FREEBORN ST	6	313	
0	FORT ADAMS	47	3		0	FREEBORN ST	6	334	
FOUNTAIN STREET					FREEBORN STREET				
8	FOUNTAIN ST	32	62		3-5	FREEBORN ST	6	172	
10	FOUNTAIN ST	32	258		6	FREEBORN ST	6	218	
11	FOUNTAIN ST	32	94		8	FREEBORN ST	6	206	
FOWLER AVENUE					FREEBORN STREET				
0	FOWLER AVE	6	65		9	FREEBORN ST	6	246	
0	FOWLER AVE	6	330		10	FREEBORN ST	6	173	
1-3	FOWLER AVE	6	209		11	FREEBORN ST	6	342	
5	FOWLER AVE	6	83		12	FREEBORN ST	6	224	
7	FOWLER AVE	6	82		15	FREEBORN ST	6	21	
9	FOWLER AVE	6	331		18	FREEBORN ST	6	225	
12	FOWLER AVE	6	201		17-19	FREEBORN ST	6	244	
14	FOWLER AVE	6	219		19	FREEBORN ST	6	238	
16	FOWLER AVE	6	220		21	FREEBORN ST	6	221	
18	FOWLER AVE	6	107		22	FREEBORN ST	6	354	
20	FOWLER AVE	6	202		23	FREEBORN ST	6	344	
FRANCIS STREET					FREEBORN STREET				
7	FRANCIS ST	22	34		24	FREEBORN ST	6	356	
11	FRANCIS ST	22	35		27	FREEBORN ST	6	188	
12	FRANCIS ST	22	23		FRANKLIN STREET				
15	FRANCIS ST	22	37		FRANKLIN ST UNITS				
17	FRANCIS ST	22	36		8	FRANKLIN ST UNITS	27	48	

CITY OF NEWPORT PLAT LOT LISTING BY STREET

#	STREET	Map	Block	Lot	#	STREET	Map	Block	Lot
FREEBORN STREET					FRIENDSHIP STREET				
28-30	FREEBORN ST	6	355		44	FRIENDSHIP ST	11	128	
29	FREEBORN ST	6	195		45	FRIENDSHIP ST	11	184	
31	FREEBORN ST	6	237		46	FRIENDSHIP ST	11	181	
41	FREEBORN ST	6	245		47	FRIENDSHIP ST	11	180	
FRIENDS DRIVE					50	FRIENDSHIP ST	11	77	
15	FRIENDS DR	11	49		51	FRIENDSHIP ST	11	44	2
26	FRIENDS DR	11	738		55	FRIENDSHIP ST	11	125	
27	FRIENDS DR	11	739		56	FRIENDSHIP ST	11	146	
30	FRIENDS DR	11	734		57	FRIENDSHIP ST	11	125	4
31	FRIENDS DR	11	735		58	FRIENDSHIP ST	11	158	
38	FRIENDS DR	11	733		59	FRIENDSHIP ST	11	94	
39	FRIENDS DR	11	51	4	60	FRIENDSHIP ST	11	159	
49	FRIENDS DR	11	727		61	FRIENDSHIP ST	11	64	4
FRIENDSHIP PLACE					62	FRIENDSHIP ST	11	244	
5	FRIENDSHIP PL	11	164		63	FRIENDSHIP ST UNITS	11	64	
15	FRIENDSHIP PL	11	127		64	FRIENDSHIP ST	11	246	
19	FRIENDSHIP PL	11	149		65	FRIENDSHIP ST	11	423	
FRIENDSHIP STREET					66	FRIENDSHIP ST	11	245	
2	FRIENDSHIP ST	11	76		68	FRIENDSHIP ST	11	280	
4	FRIENDSHIP ST	11	81		GAMMELL ROAD				
6	FRIENDSHIP ST	11	168		0	GAMMELL RD	34	218	
8	FRIENDSHIP ST	11	178		28	GAMMELL RD	34	2	
10	FRIENDSHIP ST	11	173		GARDINER STREET				
11	FRIENDSHIP ST	11	6		1	GARDINER ST	11	152	
12	FRIENDSHIP ST	11	141		3	GARDINER ST	11	160	
14	FRIENDSHIP ST	11	140		5	GARDINER ST	11	187	
16	FRIENDSHIP ST	11	110		6	GARDINER ST	11	161	
19	FRIENDSHIP ST UNITS	11	744		7	GARDINER ST	11	185	
20	FRIENDSHIP ST	11	148		8	GARDINER ST	11	18	
22	FRIENDSHIP ST	11	119		10	GARDINER ST	11	165	
24-26	FRIENDSHIP ST	11	117		12	GARDINER ST	11	218	
28-30	FRIENDSHIP ST	11	129		GARFIELD STREET				
32	FRIENDSHIP ST	11	74		0	GARFIELD ST	7	98	
34	FRIENDSHIP ST	11	71		0	GARFIELD ST	7	236	
36	FRIENDSHIP ST	11	72		0	GARFIELD ST	7	338	
38	FRIENDSHIP ST	11	73		0	GARFIELD ST	7	340	
40	FRIENDSHIP ST	11	142		7	GARFIELD ST	7	174	
41	FRIENDSHIP ST	11	725		8	GARFIELD ST	7	136	
42	FRIENDSHIP ST	11	737		10	GARFIELD ST	7	145	
43	FRIENDSHIP ST	11	143		11	GARFIELD ST	7	178	

CITY OF NEWPORT PLAT LOT LISTING BY STREET

43

#	STREET	Map	Block	Lot	#	STREET	Map	Block	Lot
GARFIELD STREET					GIBBS AVENUE				
13	GARFIELD ST	7	237		7	GIBBS AVE	6	42	
14	GARFIELD ST	7	507		11	GIBBS AVE	6	44	
15	GARFIELD ST	7	248		15	GIBBS AVE	6	63	
16	GARFIELD ST	7	302		16	GIBBS AVE	6	32	
17	GARFIELD ST	7	505		19	GIBBS AVE	6	69	
19	GARFIELD ST	7	327		20	GIBBS AVE	6	66	
25-27	GARFIELD ST	7	255		24	GIBBS AVE	6	125	
26	GARFIELD ST	7	103		25	GIBBS AVE	6	41	3
28	GARFIELD ST	7	335		28	GIBBS AVE	6	64	
32	GARFIELD ST	7	287		29	GIBBS AVE	6	41	1
33	GARFIELD ST	7	280		29	GIBBS AVE	6	41	2
35	GARFIELD ST	7	580		34	GIBBS AVE	11	242	4
36	GARFIELD ST	7	588		37	GIBBS AVE	11	103	
37	GARFIELD ST	7	579		41-43	GIBBS AVE	11	217	
38	GARFIELD ST	7	337		42	GIBBS AVE	11	225	
39	GARFIELD ST	7	213		44	GIBBS AVE	11	697	
41	GARFIELD ST	7	587		47	GIBBS AVE	11	4	
43	GARFIELD ST	7	212		48	GIBBS AVE	11	230	
47	GARFIELD ST	7	381		50	GIBBS AVE	11	281	
49	GARFIELD ST	7	143		51	GIBBS AVE	11	163	
51	GARFIELD ST	9	349		53	GIBBS AVE REAR	11	597	
52	GARFIELD ST	9	80		54	GIBBS AVE	11	303	
53	GARFIELD ST	9	71		55	GIBBS AVE	11	80	
55	GARFIELD ST	9	327		57	GIBBS AVE	11	155	
57	GARFIELD ST	9	431		58	GIBBS AVE	11	295	
67	GARFIELD ST	9	270		61	GIBBS AVE	11	131	
69	GARFIELD ST	9	264		64	GIBBS AVE	11	326	
75	GARFIELD ST	9	78		68	GIBBS AVE	11	342	
76	GARFIELD ST	9	328		69	GIBBS AVE	11	151	
77	GARFIELD ST	9	422		70	GIBBS AVE	11	342	
78	GARFIELD ST	9	326		71	GIBBS AVE	11	122	
79	GARFIELD ST	9	417		72	GIBBS AVE	11	708	
81	GARFIELD ST	9	418		75	GIBBS AVE	11	126	
GEORGE STREET					78	GIBBS AVE	11	224	
10	GEORGE ST	40	386		80	GIBBS AVE	11	698	
12	GEORGE ST	40	392		81	GIBBS AVE	11	84	
16	GEORGE ST	40	396		82	GIBBS AVE	11	3	
GIBBS AVENUE					89	GIBBS AVE	11	31	4
0	GIBBS AVE	20	81		90	GIBBS AVE	11	380	
2	GIBBS AVE	6	252		93	GIBBS AVE	11	132	

CITY OF NEWPORT PLAT LOT LISTING BY STREET

#	STREET	Map	Block	Lot	#	STREET	Map	Block	Lot
GIBBS AVENUE					GIBBS AVENUE				
97	GIBBS AVE	11	133		216	GIBBS AVE	20	102	
98	GIBBS AVE	11	166		219	GIBBS AVE	20	41	
100	GIBBS AVE	11	153		224	GIBBS AVE	20	101	
102	GIBBS AVE	11	419		228	GIBBS AVE	20	130	
103	GIBBS AVE	11	183		229	GIBBS AVE	20	89	
118	GIBBS AVE	11	313		233	GIBBS AVE	20	73	
120	GIBBS AVE	11	333		235	GIBBS AVE	20	194	
121	GIBBS AVE	11	82		237	GIBBS AVE	20	72	
122	GIBBS AVE	11	329		238	GIBBS AVE	20	107	
124	GIBBS AVE	11	226		240	GIBBS AVE	20	96	
125	GIBBS AVE	11	379		242	GIBBS AVE	20	140	
131	GIBBS AVE	11	239		244	GIBBS AVE	20	92	
132	GIBBS AVE	11	223		246	GIBBS AVE	20	198	
133	GIBBS AVE	11	253		259	GIBBS AVE	23	4	
134	GIBBS AVE	11	318		260	GIBBS AVE	23	131	1
135	GIBBS AVE	11	257		261	GIBBS AVE	23	14	
138	GIBBS AVE	11	347		262	GIBBS AVE	23	131	2
141	GIBBS AVE	11	312		264	GIBBS AVE	23	13	
143	GIBBS AVE	11	312		267	GIBBS AVE	23	25	
145-147	GIBBS AVE	11	44		269	GIBBS AVE	23	39	
146	GIBBS AVE	11	321		270	GIBBS AVE	23	156	
154	GIBBS AVE	11	290		287	GIBBS AVE	23	47	
157	GIBBS AVE	20	78		290	GIBBS AVE	23	56	
158-160	GIBBS AVE	20	117		300	GIBBS AVE	23	64	
159	GIBBS AVE	20	150		316	GIBBS AVE	23	70	
168	GIBBS AVE	20	200		333	GIBBS AVE	23	138	
170	GIBBS AVE	20	2		336	GIBBS AVE	23	81	
183	GIBBS AVE	20	149		350	GIBBS AVE	23	88	
185	GIBBS AVE	20	108		353	GIBBS AVE	23	160	
187	GIBBS AVE	20	95		357	GIBBS AVE	23	164	
188	GIBBS AVE	20	183		360	GIBBS AVE UNITS	23	94	
189	GIBBS AVE	20	146		363	GIBBS AVE	23	159	
190	GIBBS AVE	20	191		376	GIBBS AVE	30	65	
193	GIBBS AVE	20	148		378	GIBBS AVE	30	6	
198	GIBBS AVE	20	192		381	GIBBS AVE	30	13	
199	GIBBS AVE	20	142		383	GIBBS AVE	30	76	
200	GIBBS AVE	20	195		396	GIBBS AVE	30	66	
207	GIBBS AVE	20	103		397	GIBBS AVE UNITS	30	42	
214	GIBBS AVE	20	100		409	GIBBS AVE	30	73	
215	GIBBS AVE	20	199		410	GIBBS AVE	30	14	

CITY OF NEWPORT PLAT LOT LISTING BY STREET

#	STREET	Map	Block	Lot	#	STREET	Map	Block	Lot
GIBBS AVENUE					GIRARD AVENUE				
416	GIBBS AVE	30	19		0	GIRARD AVE	4	10	
421	GIBBS AVE	30	39		66	GIRARD AVE	4	17	
425	GIBBS AVE	30	74		87	GIRARD AVE	4	88	
428	GIBBS AVE UNITS	30	25		90	GIRARD AVE	4	79	
448	GIBBS AVE UNITS	30	29		102-108	GIRARD AVE	3	11	
460	GIBBS AVE UNITS	30	33		112	GIRARD AVE UNIT	3	34	
460	GIBBS AVE UNITS	30	70		114	GIRARD AVE UNITS	3	34	
GIBSON PARK ROAD					GIRARD AVENUE				
4	GIBSON PARK RD	6	339		116	GIRARD AVE	3	10	
5	GIBSON PARK RD	6	26		118	GIRARD AVE	3	33	
6	GIBSON PARK RD	6	336		120	GIRARD AVE	3	12	
7	GIBSON PARK RD	6	329		GLADDING COURT				
8	GIBSON PARK RD	6	351		3	GLADDING CT	12	8	
9	GIBSON PARK RD	6	326		4	GLADDING CT	12	6	
GIDLEY STREET					5	GLADDING CT	12	7	
12	GIDLEY ST	27	129	4	5 ½	GLADDING CT	12	7	
23	GIDLEY ST	27	206		6	GLADDING CT	12	3	
25	GIDLEY ST	27	238		7	GLADDING CT	12	2	
27	GIDLEY ST	27	223		GLADYS CARR BOLHOUSE ROAD				
29	GIDLEY ST	27	137		0	GLADYS CARR BOLHOUSE RD	16	238	
GILLIES COURT					GOAT ISLAND				
2	GILLIES CT	39	462		0	GOAT ISLAND	46	2	
3	GILLIES CT	39	397		0	GOAT ISLAND CONNECTOR	16	239	
4	GILLIES CT	39	461		0	GOAT ISLAND MARINA	46	3	
5	GILLIES CT	39	278		GODDARD ROW				
6	GILLIES CT	39	470		201-230	GODDARD ROW	24	10	
8	GILLIES CT	39	468		GOLDEN HILL STREET				
GILROY STREET					0	GOLDEN HILL ST	28	105	
8	GILROY ST	41	53		0	GOLDEN HILL ST	28	108	
9	GILROY ST	41	59		0	GOLDEN HILL ST	28	109	
10	GILROY ST	41	61		26	GOLDEN HILL ST	27	148	
11	GILROY ST	41	55		30	GOLDEN HILL ST	27	147	
12	GILROY ST	41	62		34	GOLDEN HILL ST	28	108	4
13	GILROY ST	41	56		35	GOLDEN HILL ST	28	138	
14	GILROY ST	41	54		42	GOLDEN HILL ST	28	107	
15	GILROY ST	41	60		44	GOLDEN HILL ST	28	106	
21-23	GILROY ST	41	132		GOODWIN STREET				
22	GILROY ST	41	159		2	GOODWIN ST	35	285	
GIRARD AVENUE					3	GOODWIN ST	35	125	4
0	GIRARD AVE	4	1		4	GOODWIN ST	35	236	
					5	GOODWIN ST	35	242	

CITY OF NEWPORT PLAT LOT LISTING BY STREET

#	STREET	Map	Block	Lot	#	STREET	Map	Block	Lot
GOODWIN STREET					GOULD STREET				
8	GOODWIN ST	35	241		20	GOULD ST	14	128	
9	GOODWIN ST	35	259		22	GOULD ST	14	130	
10	GOODWIN ST	35	243		24	GOULD ST	14	136	
11	GOODWIN ST	35	247		28	GOULD ST	14	131	
12	GOODWIN ST	35	244		30	GOULD ST	14	132	
13	GOODWIN ST	35	240		32	GOULD ST	14	16	4
15	GOODWIN ST	35	287		33	GOULD ST	14	191	
17	GOODWIN ST	35	238		34	GOULD ST	14	11	
GOOSE NECK COVE LANE					35	GOULD ST	14	137	
0	GOOSE NECK COVE LN	43	43		36	GOULD ST	14	190	
3	GOOSE NECK COVE LN	43	68		37	GOULD ST	14	139	
4	GOOSE NECK COVE LN	43	16	4	38	GOULD ST	14	135	
GOOSEBERRY ISLAND					39	GOULD ST	14	200	
0	GOOSEBERRY ISLAND	41	227		40	GOULD ST	14	207	
GOOSEBERRY ROAD					41-43	GOULD ST	14	150	
5	GOOSEBERRY RD	41	264		42	GOULD ST	14	119	
6	GOOSEBERRY RD	41	252		46	GOULD ST	13	35	
7	GOOSEBERRY RD	41	401		47	GOULD ST	13	164	
12	GOOSEBERRY RD	41	281		48	GOULD ST	13	32	
15	GOOSEBERRY RD	41	256		49	GOULD ST	13	27	
16	GOOSEBERRY RD	41	341		50	GOULD ST	13	31	
GOOSENECK COVE ROAD					51	GOULD ST	13	70	
0	GOOSENECK COVE RD	43	70		53	GOULD ST	13	76	
GORDON STREET					53 ½	GOULD ST	13	84	
1	GORDON ST	36	110		54	GOULD ST	13	29	
3	GORDON ST	36	90		55	GOULD ST	13	115	
GOULD STREET					56	GOULD ST	13	28	
5	GOULD ST	14	159		57	GOULD ST	13	23	
6	GOULD ST	14	86	4	58	GOULD ST	13	22	2
7	GOULD ST	14	157		59	GOULD ST	13	98	
8	GOULD ST	14	134		60	GOULD ST	13	22	4
9	GOULD ST	14	144		GRAFTON STREET				
9	GOULD ST REAR OF	14	161		0	GRAFTON ST	39	419	
10	GOULD ST	14	117		9	GRAFTON ST	39	437	
11	GOULD ST	14	70		10-12	GRAFTON ST	39	74	
12	GOULD ST	14	122		11	GRAFTON ST	39	88	
14	GOULD ST	14	123		14	GRAFTON ST	39	136	
15	GOULD ST	14	55		15	GRAFTON ST	39	127	
16	GOULD ST	14	205		17	GRAFTON ST	39	262	
18	GOULD ST	14	127		18	GRAFTON ST	39	408	

CITY OF NEWPORT PLAT LOT LISTING BY STREET

#	STREET	Map	Block	Lot	#	STREET	Map	Block	Lot
GRAFTON STREET					GREENE LANE				
32	GRAFTON ST	39	420		17	GREENE LN	7	467	
36	GRAFTON ST	39	374	4	18	GREENE LN	7	497	
39	GRAFTON ST	39	413		19	GREENE LN	7	466	
40	GRAFTON ST	39	358		20	GREENE LN	7	484	
45	GRAFTON ST	39	353		21	GREENE LN	7	499	
GRANT COURT					23	GREENE LN	7	511	
0	GRANT CT	32	178		24	GREENE LN	7	270	
5	GRANT CT	32	177		GREENLAW BOULEVARD				
GREEN PLACE					1	GREENLAW BLVD	11	421	
1	GREEN PL	27	220		5	GREENLAW BLVD	11	763	
2	GREEN PL	27	224		7	GREENLAW BLVD	11	762	
3	GREEN PL	27	228		9	GREENLAW BLVD	11	614	
5	GREEN PL	27	225		10	GREENLAW BLVD	11	694	
6	GREEN PL	27	221		GREENOUGH PLACE				
8	GREEN PL	27	232		3	GREENOUGH PL	22	80	
GREEN STREET					6	GREENOUGH PL	22	27	
0	GREEN ST	27	20	4	7	GREENOUGH PL	22	79	
21	GREEN ST	27	209		11	GREENOUGH PL	22	100	
27-29	GREEN ST	27	26		13	GREENOUGH PL	22	84	
32	GREEN ST	27	6	4	14	GREENOUGH PL	22	65	
34	GREEN ST	27	273		15	GREENOUGH PL	22	30	
35	GREEN ST	27	27		16	GREENOUGH PL	22	28	4
36	GREEN ST	27	198		18	GREENOUGH PL	22	66	
38	GREEN ST	27	19		18 ½	GREENOUGH PL	22	101	
41	GREEN ST	27	28		20	GREENOUGH PL UNITS	22	29	
42	GREEN ST	27	18		21	GREENOUGH PL	22	67	
GREENE LANE					22	GREENOUGH PL	22	113	
0	GREENE LN	7	434		23-25	GREENOUGH PL	22	31	4
1	GREENE LN	7	309		24	GREENOUGH PL	22	115	
2-4	GREENE LN	7	259		26	GREENOUGH PL	22	41	
3	GREENE LN	7	322		28	GREENOUGH PL	22	42	
5	GREENE LN	7	396		29	GREENOUGH PL	22	123	
6	GREENE LN	7	448		30	GREENOUGH PL	26	14	
7	GREENE LN	7	403		55	GREENOUGH PL	26	78	
8	GREENE LN	7	261		GRISWOLD PLACE				
10	GREENE LN	7	501		0	GRISWOLD PL	11	56	6
11	GREENE LN	7	266		1	GRISWOLD PL	11	96	
12	GREENE LN	7	454		2	GRISWOLD PL	11	95	
13	GREENE LN	7	436		GUERNEY COURT				
16	GREENE LN	7	496		1	GUERNEY CT	12	207	

CITY OF NEWPORT PLAT LOT LISTING BY STREET

#	STREET	Map	Block	Lot	#	STREET	Map	Block	Lot
GUERNEY COURT					HALL AVENUE				
5	GUERNEY CT	12	32		11	HALL AVE	10	58	4
6	GUERNEY CT	12	194		12	HALL AVE	13	112	
7	GUERNEY CT	12	31		13-13 ½	HALL AVE	10	76	
8	GUERNEY CT	12	23		14	HALL AVE	13	14	
9	GUERNEY CT	12	22		15	HALL AVE	10	77	
11	GUERNEY CT	12	20		16	HALL AVE	13	77	
GUINN COURT					17	HALL AVE	10	57	
7	GUINN CT	25	9		18	HALL AVE	13	13	
9	GUINN CT	25	113		19	HALL AVE	10	56	4
GUTHRIE STREET					20	HALL AVE	13	152	
1	GUTHRIE ST	11	642		21	HALL AVE	10	189	
2	GUTHRIE ST	11	641		23	HALL AVE	10	91	
3	GUTHRIE ST	11	639		24	HALL AVE	13	13	4
4	GUTHRIE ST	11	469		25	HALL AVE	10	102	
HALIDON AVENUE					26	HALL AVE	13	9	
5	HALIDON AVE	41	12		27	HALL AVE	10	101	
8	HALIDON AVE	42	1		28	HALL AVE	13	9	4
11	HALIDON AVE	41	12		30	HALL AVE	13	143	
13	HALIDON AVE	41	12		32	HALL AVE	13	8	
20	HALIDON AVE	42	31		33	HALL AVE	10	100	
21	HALIDON AVE	41	291		34	HALL AVE	13	7	
24	HALIDON AVE	42	23		34 ½	HALL AVE	13	121	
26	HALIDON AVE	42	27		35	HALL AVE	10	190	
HALIDON TERRACE					36	HALL AVE	13	6	
2-4	HALIDON TER	42	14		37	HALL AVE	10	55	2
3	HALIDON TER	42	21		38	HALL AVE	13	1	
5	HALIDON TER	42	24		39	HALL AVE	10	257	
6	HALIDON TER	42	19		40	HALL AVE	10	65	
8	HALIDON TER	42	15		41	HALL AVE	10	55	
HALL AVENUE					42	HALL AVE	10	66	
0	HALL AVE	10	145		43	HALL AVE	10	87	
2	HALL AVE	13	38		44	HALL AVE	10	64	
3	HALL AVE	10	62	4	46	HALL AVE	10	66	4
5	HALL AVE	10	60		49	HALL AVE	10	144	
5	HALL AVE	10	259		52	HALL AVE	10	136	
6	HALL AVE	13	141		54	HALL AVE	10	197	
7	HALL AVE	10	59		56	HALL AVE	10	196	
8	HALL AVE	13	26		58	HALL AVE	10	67	
9	HALL AVE	10	58		59	HALL AVE	10	139	
10	HALL AVE	13	25		60	HALL AVE	10	201	

CITY OF NEWPORT PLAT LOT LISTING BY STREET

#	STREET	Map	Block	Lot	#	STREET	Map	Block	Lot
HALL AVENUE					HALSEY STREET				
61	HALL AVE	10	146		60	HALSEY ST	9	292	
62	HALL AVE	10	200		64	HALSEY ST UNITS	9	376	
63	HALL AVE	10	157		65	HALSEY ST	9	290	
65	HALL AVE	10	163		70-90	HALSEY ST	9	317	
67	HALL AVE	10	195		HAMMERSMITH ROAD				
68	HALL AVE	10	187		0	HAMMERSMITH RD	43	54	
69	HALL AVE	10	194		5	HAMMERSMITH RD	43	31	
70	HALL AVE	10	68		15	HAMMERSMITH RD UNITS	43	65	
HALSEY STREET					21	HAMMERSMITH RD	43	25	
0	HALSEY ST	9	60		30	HAMMERSMITH RD	43	55	
0	HALSEY ST UNITS	9	428		HAMMOND STREET				
4	HALSEY ST	9	277		2	HAMMOND ST	35	248	
6	HALSEY ST	9	33		4	HAMMOND ST	35	248	
7	HALSEY ST	9	35		6	HAMMOND ST	35	248	
8	HALSEY ST	9	33	2	7	HAMMOND ST	35	235	
9	HALSEY ST	9	322		8	HAMMOND ST	35	122	
10	HALSEY ST	9	197		9	HAMMOND ST	35	186	
11	HALSEY ST	9	36	4	10	HAMMOND ST	35	130	
12	HALSEY ST	9	112		11	HAMMOND ST	35	185	
15	HALSEY ST	9	91		12	HAMMOND ST	35	134	
17	HALSEY ST	9	46		13	HAMMOND ST	35	184	
18	HALSEY ST	9	111		14	HAMMOND ST	35	134	4
19	HALSEY ST	9	247		15	HAMMOND ST	35	183	
20	HALSEY ST	9	88		24	HAMMOND ST	35	141	
21	HALSEY ST	9	46	2	32	HAMMOND ST	35	177	
22	HALSEY ST	9	81		33	HAMMOND ST	35	182	
24	HALSEY ST	9	45		34	HAMMOND ST	35	176	
27	HALSEY ST	9	244		35-35 1/2	HAMMOND ST	35	181	
30	HALSEY ST	9	314		36	HAMMOND ST	35	175	
32	HALSEY ST	9	54		37	HAMMOND ST	35	180	
33	HALSEY ST	9	165		38	HAMMOND ST	35	137	
35	HALSEY ST	9	427		39	HAMMOND ST	35	231	
47	HALSEY ST UNIT B	9	74		40	HAMMOND ST	35	135	
49	HALSEY ST UNIT A	9	74		41	HAMMOND ST	35	132	
50	HALSEY ST	9	416		42	HAMMOND ST	35	138	
51	HALSEY ST	9	433		44	HAMMOND ST	35	140	
53	HALSEY ST UNITS	9	265		45	HAMMOND ST UNITS	35	249	
56	HALSEY ST	9	164		46	HAMMOND ST	35	281	
57	HALSEY ST	9	75		48	HAMMOND ST	35	139	
58	HALSEY ST	9	202		50	HAMMOND ST	35	251	

CITY OF NEWPORT PLAT LOT LISTING BY STREET

#	STREET	Map	Block	Lot	#	STREET	Map	Block	Lot
HAMMOND STREET					HARRISON AVENUE				
51	HAMMOND ST	35	103	4	15	HARRISON AVE	40	188	
52	HAMMOND ST	35	104		16	HARRISON AVE	41	51	
53	HAMMOND ST	35	103		19	HARRISON AVE	40	207	
55	HAMMOND ST	35	229		20	HARRISON AVE	41	52	
GOAT ISLAND					21	HARRISON AVE	40	215	
1-19	HARBOR HOUSE GOAT ISLAND	46	1		24	HARRISON AVE	41	57	
HARBOR VIEW DRIVE					27	HARRISON AVE	40	106	
1	HARBOR VIEW DR	42	10		28	HARRISON AVE	41	58	
2	HARBOR VIEW DR	42	39		29	HARRISON AVE	40	227	
3	HARBOR VIEW DR	42	35		30	HARRISON AVE	41	66	
5	HARBOR VIEW DR	42	38		31	HARRISON AVE	40	194	
21	HARBOR VIEW DR	42	37		32	HARRISON AVE	41	65	
22	HARBOR VIEW DR	42	42		33	HARRISON AVE	40	245	
27	HARBOR VIEW DR	42	37		34	HARRISON AVE	41	67	
HAROLD STREET					35	HARRISON AVE	40	107	
1	HAROLD ST	41	174		36	HARRISON AVE	41	50	
3	HAROLD ST	41	47		37	HARRISON AVE	40	105	
5	HAROLD ST	41	182		38	HARRISON AVE	41	75	
7	HAROLD ST	41	173		39	HARRISON AVE	40	293	
9	HAROLD ST	41	47	4	40	HARRISON AVE	41	63	
10	HAROLD ST	41	403		42	HARRISON AVE	41	21	
HARRINGTON STREET					43	HARRISON AVE	41	105	
7	HARRINGTON ST	35	107	4	44	HARRISON AVE	41	21	4
11	HARRINGTON ST	35	108		46	HARRISON AVE	41	92	
13	HARRINGTON ST	35	144		47	HARRISON AVE	41	222	
15	HARRINGTON ST UNITS	35	237		49	HARRISON AVE	41	214	
23	HARRINGTON ST	35	210		51	HARRISON AVE	41	213	
HARRISON AVENUE					53	HARRISON AVE	41	208	
0	HARRISON AVE	41	20		55	HARRISON AVE	41	221	
0	HARRISON AVE	43	66		57	HARRISON AVE	41	205	
0	HARRISON AVE	44	46		59	HARRISON AVE	42	32	
0	HARRISON AVE	44	51		60	HARRISON AVE	41	188	
0	HARRISON AVE	44	133		61	HARRISON AVE	42	45	
0	HARRISON AVE	44	163		62	HARRISON AVE	41	185	
2	HARRISON AVE UNITS	41	78		63	HARRISON AVE	42	5	
9	HARRISON AVE	40	189		64	HARRISON AVE	41	249	
10	HARRISON AVE	41	85		65	HARRISON AVE	42	30	
11	HARRISON AVE	40	249		66	HARRISON AVE	41	247	
12	HARRISON AVE	41	111		67	HARRISON AVE	42	18	
13	HARRISON AVE	40	261		69	HARRISON AVE	42	25	

CITY OF NEWPORT PLAT LOT LISTING BY STREET

#	STREET	Map	Block	Lot	#	STREET	Map	Block	Lot
HARRISON AVENUE					HARRISON LANE				
70	HARRISON AVE	41	240		1	HARRISON LN	41	262	
71	HARRISON AVE	42	4		2	HARRISON LN	41	250	
72	HARRISON AVE	41	363		3	HARRISON LN	41	260	
73	HARRISON AVE	42	17		4-6	HARRISON LN	41	251	
83-85	HARRISON AVE	41	13		5	HARRISON LN	41	263	
89	HARRISON AVE UNITS	41	288		HARVARD STREET				
90	HARRISON AVE	41	14		0	HARVARD ST	7	378	
91	HARRISON AVE	41	398		3	HARVARD ST	7	368	
96-100	HARRISON AVE	41	10	4	4	HARVARD ST	7	519	
97	HARRISON AVE UNITS	41	268		5	HARVARD ST	7	370	
99	HARRISON AVE	41	11		6	HARVARD ST	7	348	
101	HARRISON AVE	41	272		7	HARVARD ST	7	362	
103	HARRISON AVE	41	276		8	HARVARD ST	7	274	
106	HARRISON AVE	41	304		9	HARVARD ST	7	365	
108	HARRISON AVE	41	9		10	HARVARD ST	7	364	
111	HARRISON AVE UNITS	41	8		ADMIRAL KALBFUS ROAD				
112	HARRISON AVE	41	375		3	HASKELL AVE	6	324	
118	HARRISON AVE	41	307		4	HASKELL AVE	6	315	
124	HARRISON AVE	41	302		5	HASKELL AVE	6	287	
127	HARRISON AVE UNIT	41	1		6	HASKELL AVE	6	304	
129	HARRISON AVE	41	349		7	HASKELL AVE	6	286	
132-134	HARRISON AVE	41	306		HAYDEN COURT				
139	HARRISON AVE	41	350		1	HAYDEN COURT	29	205	
141	HARRISON AVE	41	351		2	HAYDEN COURT	29	47	4
143	HARRISON AVE UNITS	41	352		HAZARD ROAD				
145	HARRISON AVE	41	397		0	HAZARD RD	41	232	
147	HARRISON AVE	41	1		0	HAZARD RD	41	317	
152	HARRISON AVE	41	405		0	HAZARD RD	41	333	
157	HARRISON AVE UNITS	43	42		0	HAZARD RD & WICKHAM RD	41	389	
200	HARRISON AVE	43	72		10	HAZARD RD	41	316	
203	HARRISON AVE	44	125		17	HAZARD RD	41	15	
225	HARRISON AVE	44	35	4	26	HAZARD RD	41	310	
251	HARRISON AVE	44	145		30	HAZARD RD	41	314	
264	HARRISON AVE	43	1		75	HAZARD RD SALT MARSH	41	203	
267	HARRISON AVE	44	50		HAZARD STREET				
275	HARRISON AVE	44	121		1	HAZARD ST	11	706	
295	HARRISON AVE	44	26		8	HAZARD ST	11	385	
303	HARRISON AVE	44	138		9	HAZARD ST	11	709	
320	HARRISON AVE	43	45		10	HAZARD ST	11	722	
					12	HAZARD ST	11	393	

CITY OF NEWPORT PLAT LOT LISTING BY STREET

#	STREET	Map	Block	Lot	#	STREET	Map	Block	Lot
HAZARD STREET					HILLSIDE AVENUE				
15	HAZARD ST	11	392		9	HILLSIDE AVE	7	450	
17	HAZARD ST	11	740		10	HILLSIDE AVE	7	522	
18	HAZARD ST	11	741		11	HILLSIDE AVE	7	451	
HEATH STREET					12	HILLSIDE AVE	7	525	
0	HEATH ST	18	70		14	HILLSIDE AVE	7	521	
0	HEATH ST	18	72		16	HILLSIDE AVE	7	520	
1	HEATH ST	18	73		19	HILLSIDE AVE	7	277	
2	HEATH ST	18	66		28	HILLSIDE AVE	7	503	
4	HEATH ST	18	67		32	HILLSIDE AVE	7	530	
5	HEATH ST	18	71		36	HILLSIDE AVE	5	13	
16	HEATH ST	14	194		43	HILLSIDE AVE	5	2	
17	HEATH ST	14	46		45	HILLSIDE AVE	5	80	
18-18 ½	HEATH ST	14	31		47	HILLSIDE AVE	5	50	
19	HEATH ST	14	45		49	HILLSIDE AVE	5	59	
20	HEATH ST	14	206		67	HILLSIDE AVE	5	61	
21	HEATH ST	14	174		69	HILLSIDE AVE	5	60	
22	HEATH ST	14	170		120	HILLSIDE AVE	5	12	
23	HEATH ST	14	44		HOFFMAN PLACE				
24	HEATH ST	14	158		3	HOFFMAN PL	19	90	
25	HEATH ST	14	43		4	HOFFMAN PL	19	102	
26	HEATH ST	14	34		5	HOFFMAN PL	19	95	
HIGH STREET					6	HOFFMAN PL	19	96	
0	HIGH ST	24	128		8	HOFFMAN PL	19	104	
2	HIGH ST	25	20		HOLLAND STREET				
12	HIGH ST	25	21		10	HOLLAND ST	32	223	
27	HIGH ST	24	364		12	HOLLAND ST	32	224	
HIGHLAND PLACE					13	HOLLAND ST UNITS	35	18	
1	HIGHLAND PL	41	320		18	HOLLAND ST	32	225	
3	HIGHLAND PL	41	319		22	HOLLAND ST	32	226	
4	HIGHLAND PL	41	315		23	HOLLAND ST	35	16	
HILLSIDE AVENUE					27	HOLLAND ST	35	15	
0	HILLSIDE AVE	5	52		31	HOLLAND ST	35	14	
0	HILLSIDE AVE	5	98		36	HOLLAND ST	32	230	
0	HILLSIDE AVE	5	103		39	HOLLAND ST	35	112	
0	HILLSIDE AVE	5	106		40	HOLLAND ST	32	231	
0	HILLSIDE AVE	5	107		42	HOLLAND ST	32	232	
0	HILLSIDE AVE	5	108		43	HOLLAND ST	35	111	
0	HILLSIDE AVE	5	109		45	HOLLAND ST	35	12	
7	HILLSIDE AVE	7	5		49	HOLLAND ST	35	11	
8	HILLSIDE AVE	7	512		53	HOLLAND ST	35	10	

CITY OF NEWPORT PLAT LOT LISTING BY STREET

#	STREET	Map	Block	Lot	#	STREET	Map	Block	Lot
HOLLAND STREET					HOMER STREET				
54	HOLLAND ST	32	208	1	21	HOMER ST	9	225	
56	HOLLAND ST	32	208	2	22	HOMER ST	9	106	
15-17	HOLLAND ST	35	17		25	HOMER ST	9	275	
30-32	HOLLAND ST	32	229		26	HOMER ST	9	119	4
35-37	HOLLAND ST	35	13		28	HOMER ST	9	249	
HOLTEN AVENUE					HOMER STREET				
0	HOLTEN AVE	11	550		29	HOMER ST	9	296	
0	HOLTEN AVE	11	669		30	HOMER ST	9	46	4
2	HOLTEN AVE	11	367		37	HOMER ST	9	48	
3	HOLTEN AVE	11	638		38	HOMER ST	9	49	
4	HOLTEN AVE	11	630		39	HOMER ST	9	370	
5	HOLTEN AVE	11	356		40	HOMER ST	9	163	
6	HOLTEN AVE	11	538		43	HOMER ST	9	304	
11	HOLTEN AVE	11	537		45-47	HOMER ST	9	85	
14	HOLTEN AVE	11	540		48	HOMER ST	9	76	
16	HOLTEN AVE	11	598		50-52	HOMER ST	9	73	
21	HOLTEN AVE	11	649		51	HOMER ST	9	355	
23	HOLTEN AVE	11	702		54	HOMER ST	9	268	
27	HOLTEN AVE	11	685		55	HOMER ST CONDO UNITS	9	255	
32	HOLTEN AVE	11	607		59	HOMER ST CONDO	9	255	
36	HOLTEN AVE	11	655		61	HOMER ST CONDO	9	255	
38	HOLTEN AVE	11	357		HOPE STREET				
39	HOLTEN AVE	11	608		1	HOPE ST	11	137	
40	HOLTEN AVE	11	571		5	HOPE ST	11	100	4
52	HOLTEN AVE	11	547		7	HOPE ST	11	162	
HOMER STREET					8	HOPE ST	11	145	
1	HOMER ST	9	168		9	HOPE ST	11	101	
3	HOMER ST	9	274		10	HOPE ST	11	212	
7	HOMER ST	9	22	4	11	HOPE ST	11	186	
9	HOMER ST	9	32	6	13	HOPE ST	11	136	
10	HOMER ST	9	68		17	HOPE ST	11	68	
11	HOMER ST	9	258		20	HOPE ST	11	289	
12	HOMER ST	9	230		21	HOPE ST	11	120	
13	HOMER ST	9	158		HOPPIN ROAD				
14	HOMER ST	9	34		0	HOPPIN RD	6	309	
15	HOMER ST	9	172		7	HOPPIN RD	6	317	
16	HOMER ST	9	116		17	HOPPIN RD	6	294	
18A	HOMER ST	9	429		18	HOPPIN RD	6	283	
18B	HOMER ST	9	429		19	HOPPIN RD	6	275	
19	HOMER ST	9	223		20	HOPPIN RD	6	314	
					21	HOPPIN RD	6	301	

CITY OF NEWPORT PLAT LOT LISTING BY STREET

#	STREET	Map	Block	Lot	#	STREET	Map	Block	Lot
HOPPIN ROAD					HOUSTON AVENUE				
22	HOPPIN RD	6	297		70	HOUSTON AVE	39	27	
23	HOPPIN RD	6	305		72	HOUSTON AVE	39	27	
25	HOPPIN RD	6	302		74	HOUSTON AVE	39	27	
26	HOPPIN RD	6	300		75	HOUSTON AVE	39	22	
27	HOPPIN RD	6	303		76	HOUSTON AVE	39	27	
28	HOPPIN RD	6	308		81	HOUSTON AVE	39	467	
32	HOPPIN RD	6	307		91	HOUSTON AVE	39	23	
34	HOPPIN RD	6	295		115	HOUSTON AVE	39	23	4
36	HOPPIN RD	6	290		119	HOUSTON AVE	40	118	
HORSEMAN TERRACE					123	HOUSTON AVE	40	464	
8-10	HORSEMAN TER	33	43		124	HOUSTON AVE	40	147	4
9	HORSEMAN TER	33	69		126	HOUSTON AVE	40	290	
HOUSTON AVENUE					HOWARD STREET				
0	HOUSTON AVE	39	111		3	HOWARD ST UNITS	32	75	
10	HOUSTON AVE	39	325		5	HOWARD ST	32	74	
11	HOUSTON AVE	39	11		9	HOWARD ST	32	73	
15-17	HOUSTON AVE	39	12		10	HOWARD ST	32	51	
16	HOUSTON AVE	39	30		12	HOWARD ST	32	52	
18	HOUSTON AVE	39	116		15	HOWARD ST	32	72	
24	HOUSTON AVE	39	117		16	HOWARD ST	32	53	
27	HOUSTON AVE	39	13		19	HOWARD ST	32	71	
28	HOUSTON AVE	39	115		21	HOWARD ST	32	69	
31	HOUSTON AVE	39	14		25	HOWARD ST	32	68	
32	HOUSTON AVE	39	303		26	HOWARD ST	32	54	6
35	HOUSTON AVE	39	15		28	HOWARD ST	32	54	
39	HOUSTON AVE	39	15	4	29	HOWARD ST	32	67	
45	HOUSTON AVE	39	16		30	HOWARD ST	32	54	4
46	HOUSTON AVE	39	311		33	HOWARD ST UNITS	32	66	
50	HOUSTON AVE	39	305		34	HOWARD ST	32	55	
51	HOUSTON AVE	39	17		37	HOWARD ST	32	65	
52	HOUSTON AVE	39	304		38	HOWARD ST	32	56	
55	HOUSTON AVE	39	18		42	HOWARD ST	32	57	
57	HOUSTON AVE	39	19		43	HOWARD ST	32	64	4
59	HOUSTON AVE	39	440		HOWARD WHARF				
60	HOUSTON AVE	39	135		0	HOWARD WHF	32	48	7
63	HOUSTON AVE	39	279		0	HOWARD WHF	32	252	
63 ½	HOUSTON AVE	39	332		5	HOWARD WHF	32	314	
65	HOUSTON AVE	39	361		HOWE AVENUE				
66	HOUSTON AVE	39	27		0	HOWE AVE UNITS	36	80	
68	HOUSTON AVE	39	27						

CITY OF NEWPORT PLAT LOT LISTING BY STREET

#	STREET	Map	Block	Lot	#	STREET	Map	Block	Lot
HOZIER STREET					HUNTINGTON STREET				
0	HOZIER ST	17	228		0	HUNTINGTON ST	4	41	
HUNT COURT					JT CONNELL MEMORIAL ROAD				
5	HUNT CT	32	89		0	J T CONNELL MEMORIAL RD	3	29	
8	HUNT CT	32	270		0	J T CONNELL MEMORIAL RD	4	52	
HUNTER AVENUE					0	J T CONNELL MEMORIAL RD	4	80	
3	HUNTER AVE	20	184		0	J T CONNELL MEMORIAL RD	9	392	
4	HUNTER AVE	20	3		0	J T CONNELL MEMORIAL RD	9	413	
5	HUNTER AVE	20	97		0	J T CONNELL MEMORIAL RD	9	419	
6	HUNTER AVE	20	144		2-6	J T CONNELL MEMORIAL RD	9	189	
7	HUNTER AVE	20	98		9	J T CONNELL MEMORIAL RD	9	305	
8	HUNTER AVE	20	164		10	J T CONNELL MEMORIAL RD	9	12	
9	HUNTER AVE	20	115		17	J T CONNELL MEMORIAL RD	9	363	
10	HUNTER AVE	20	7		19	J T CONNELL MEMORIAL RD	9	424	
11	HUNTER AVE	20	114		23-27	J T CONNELL MEMORIAL RD	9	400	
12	HUNTER AVE	20	155		29	J T CONNELL MEMORIAL RD	9	372	
14	HUNTER AVE	20	131		88	J T CONNELL MEMORIAL RD	9	6	
15	HUNTER AVE	20	116		102	J T CONNELL MEMORIAL RD	9	399	
19	HUNTER AVE	20	156		110	J T CONNELL MEMORIAL RD	9	415	
20	HUNTER AVE	20	40		111	J T CONNELL MEMORIAL RD	9	390	
21	HUNTER AVE	20	38		112	J T CONNELL MEMORIAL RD	9	423	
23	HUNTER AVE	20	90		122	J T CONNELL MEMORIAL RD	9	403	
24	HUNTER AVE	20	105		129	J T CONNELL MEMORIAL RD	9	379	
25	HUNTER AVE	20	88		135	J T CONNELL MEMORIAL RD	4	59	
26	HUNTER AVE	20	86		138	J T CONNELL MEMORIAL RD	4	13	4
27	HUNTER AVE	20	210		150	J T CONNELL MEMORIAL RD	4	61	
28	HUNTER AVE	20	84		154	J T CONNELL MEMORIAL RD	4	13	
29	HUNTER AVE	20	209		162	J T CONNELL MEMORIAL RD	4	64	
30	HUNTER AVE	20	82		163	J T CONNELL MEMORIAL RD	4	72	
31	HUNTER AVE	20	70		166	J T CONNELL MEMORIAL RD	4	57	
41	HUNTER AVE	23	108		176-180	J T CONNELL MEMORIAL RD	4	66	
43	HUNTER AVE	23	115		188	J T CONNELL MEMORIAL RD	4	74	
45	HUNTER AVE	23	116		194	J T CONNELL MEMORIAL RD	4	76	
47	HUNTER AVE	23	117		199	J T CONNELL MEMORIAL RD	4	75	
50-52	HUNTER AVE	23	31		202	J T CONNELL MEMORIAL RD	4	82	
53	HUNTER AVE	23	26		222	J T CONNELL MEMORIAL RD	4	86	
54	HUNTER AVE	23	130		228	J T CONNELL MEMORIAL RD	4	77	
55	HUNTER AVE	23	49		236	J T CONNELL MEMORIAL RD	4	78	
57	HUNTER AVE	23	53		249	J T CONNELL MEMORIAL RD	4	87	
59	HUNTER AVE	23	118		250	J T CONNELL MEMORIAL RD	3	1	
					250	J T CONNELL MEMORIAL RD	4	3	

CITY OF NEWPORT PLAT LOT LISTING BY STREET

#	STREET	Map	Block	Lot	#	STREET	Map	Block	Lot
JT CONNELL MEMORIAL ROAD					JOHN STREET				
257	J T CONNELL MEMORIAL RD	4	51		53	JOHN ST	28	67	4
286	J T CONNELL MEMORIAL RD	3	31		54	JOHN ST	28	39	
289	J T CONNELL MEMORIAL RD	3	36		60	JOHN ST	28	40	
293	J T CONNELL MEMORIAL RD	3	35		63	JOHN ST	28	67	
295-297	J T CONNELL MEMORIAL RD	3	32		66	JOHN ST	28	41	
JANE TERRACE					72	JOHN ST	28	42	
2	JANET TER	44	95		80	JOHN ST	28	43	
3	JANET TER	44	111		83	JOHN ST	28	62	
JEFFREY ROAD					84	JOHN ST	28	45	
6	JEFFREY RD	41	358		87	JOHN ST	28	61	
10	JEFFREY RD	41	409		94	JOHN ST	28	134	
21	JEFFREY RD UNITS	41	367		95	JOHN ST	28	59	
JOHN H CHAFFEE BOULEVARD					99	JOHN ST	28	58	6
0	JOHN H CHAFFEE BLVD	2	4		100	JOHN ST	28	46	
0	JOHN H CHAFFEE BLVD	5	87		103	JOHN ST	28	128	
0	JOHN H CHAFFEE BLVD	5	104		104	JOHN ST	28	150	
0	JOHN H CHAFFEE BLVD	5	105		105	JOHN ST	28	58	
8	JOHN H CHAFFEE BLVD	2	31		115	JOHN ST	28	56	
20	JOHN H CHAFFEE BLVD	5	96		JOHNSON COURT				
29	JOHN H CHAFFEE BLVD	5	101		0	JOHNSON CT	14	14	
JOHN STREET					0	JOHNSON CT	14	14	4
0	JOHN ST	28	47		0	JOHNSON CT	18	46	
14	JOHN ST	27	211		3	JOHNSON CT	18	47	
15	JOHN ST	27	88		5	JOHNSON CT	18	48	
17	JOHN ST	27	89		8	JOHNSON CT	18	22	
18	JOHN ST	27	66		10	JOHNSON CT	18	21	
19	JOHN ST	27	264		12	JOHNSON CT	18	23	
21	JOHN ST	27	239		14	JOHNSON CT	13	71	
23	JOHN ST	27	90		15	JOHNSON CT	14	13	
24	JOHN ST	27	65		18	JOHNSON CT	13	49	
28-30	JOHN ST	27	64		20	JOHNSON CT	13	50	
29	JOHN ST	27	91		22	JOHNSON CT	13	51	
31-33	JOHN ST	27	214		KATZMAN PLACE				
34	JOHN ST	27	63		1	KATZMAN PL	12	53	
37	JOHN ST	27	92		2	KATZMAN PL	12	279	
41	JOHN ST	27	93		3	KATZMAN PL	12	272	
42	JOHN ST	27	61		5	KATZMAN PL	12	288	
46	JOHN ST	28	37		6	KATZMAN PL	12	271	
47	JOHN ST	28	68		8	KATZMAN PL	12	287	
50	JOHN ST	28	38						

CITY OF NEWPORT PLAT LOT LISTING BY STREET

#	STREET	Map	Block	Lot	#	STREET	Map	Block	Lot
KAY BOULEVARD					KAY BOULEVARD				
0	KAY BLVD	11	203		95	KAY BLVD	11	721	
0	KAY BLVD	11	205		96	KAY BLVD	11	716	
0	KAY BLVD	11	348		99	KAY BLVD	11	711	
0	KAY BLVD	11	464		100	KAY BLVD	11	717	
0	KAY BLVD	11	487		103	KAY BLVD	11	710	
0	KAY BLVD	11	634		104	KAY BLVD	11	718	
0	KAY BLVD REAR	11	665		108	KAY BLVD	11	719	
0	KAY BLVD	11	682		112	KAY BLVD	11	720	
0	KAY BLVD	11	745		KAY STREET				
9	KAY BLVD	11	199		0	KAY ST	11	422	
11	KAY BLVD	11	558		0	KAY ST	11	523	
15	KAY BLVD	11	256		0	KAY ST	19	8	
19	KAY BLVD	11	396		0	KAY ST	25	25	
21	KAY BLVD	11	301		2	KAY ST	21	123	
22	KAY BLVD	11	686		3	KAY ST	25	26	
23	KAY BLVD	11	304		8	KAY ST	21	164	
25	KAY BLVD	11	760		9	KAY ST	25	18	
26	KAY BLVD	11	486		10	KAY ST	21	124	
27	KAY BLVD	11	319		11	KAY ST	25	7	
28	KAY BLVD	11	468		12	KAY ST	21	125	
29	KAY BLVD	11	361		13-15	KAY ST	25	126	
33	KAY BLVD	11	300		14-14 ½	KAY ST	21	126	
34	KAY BLVD	11	462		17	KAY ST	25	6	
36	KAY BLVD	11	470		19	KAY ST	25	128	
37	KAY BLVD	11	690		20	KAY ST	21	127	
41	KAY BLVD	11	687		21	KAY ST	25	2	
42	KAY BLVD	11	471		22 ½	KAY ST	21	128	
50	KAY BLVD	11	467		24	KAY ST	21	92	
51	KAY BLVD	11	206		27	KAY ST	22	11	
52	KAY BLVD	11	463		28	KAY ST CONDO UNITS	21	91	
59	KAY BLVD	11	373		29	KAY ST	22	10	
60	KAY BLVD	11	460		30	KAY ST UNITS	21	90	
62	KAY BLVD	11	459		32	KAY ST	21	181	
66	KAY BLVD	11	439		33	KAY ST	22	9	
70	KAY BLVD	11	198		34	KAY ST	21	173	
74	KAY BLVD	11	472		35	KAY ST	22	8	
76-78	KAY BLVD	11	444		36	KAY ST UNITS	21	224	
80-82	KAY BLVD	11	440		37	KAY ST	22	125	
81	KAY BLVD	11	618		39	KAY ST	22	88	
92	KAY BLVD	11	457		41	KAY ST	22	89	

CITY OF NEWPORT PLAT LOT LISTING BY STREET

#	STREET	Map	Block	Lot	#	STREET	Map	Block	Lot
KAY STREET					KAY STREET				
42	KAY ST UNITS	21	116		104	KAY ST	11	309	
45	KAY ST	22	104		105	KAY ST	20	211	
47	KAY ST	22	105		106	KAY ST	11	150	
49	KAY ST	22	108		107-109	KAY ST	20	188	
54	KAY ST UNITS	19	28		108	KAY ST	11	290	
55	KAY ST	22	5	4	110	KAY ST	11	336	
57	KAY ST	22	75		111	KAY ST	20	176	
58	KAY ST	19	27		113	KAY ST	20	177	
59	KAY ST	22	59		114	KAY ST	11	395	
60	KAY ST	19	21		115	KAY ST	20	189	
61-63	KAY ST	22	3		116	KAY ST	11	339	
64	KAY ST	19	20		117-119	KAY ST	20	132	
65	KAY ST	22	69	4	118	KAY ST	11	736	
66	KAY ST UNITS	19	156		121	KAY ST	20	133	
67	KAY ST	22	69		124	KAY ST	11	545	
68	KAY ST	19	158		125	KAY ST	20	119	
70	KAY ST	19	157		126	KAY ST	11	448	
71	KAY ST	22	70		129	KAY ST	11	371	
73	KAY ST	22	68		131	KAY ST	11	370	
75	KAY ST	22	1	4	136	KAY ST	11	565	
77	KAY ST	22	99		139	KAY ST	11	408	
78	KAY ST	19	138		140	KAY ST	11	566	
79	KAY ST	22	78		141	KAY ST	11	397	
80	KAY ST	19	53		143	KAY ST	11	353	
81	KAY ST	22	83		144	KAY ST	11	228	
82	KAY ST	11	135		146	KAY ST	11	362	
84	KAY ST	11	355		147	KAY ST	11	330	
86	KAY ST UNITS	11	249		148	KAY ST	11	400	
87	KAY ST	20	80		149	KAY ST	11	251	
91	KAY ST	20	79		150-152	KAY ST	11	584	
93	KAY ST	20	127		151	KAY ST	11	594	
94	KAY ST	11	243		154	KAY ST	11	276	
95	KAY ST	20	4		157	KAY ST	11	569	
96	KAY ST	11	65		171	KAY ST	11	425	
98	KAY ST	11	240		175	KAY ST	11	621	
99	KAY ST	20	109		179	KAY ST	11	525	
100	KAY ST	11	297		180	KAY ST	11	284	
101	KAY ST	20	110		181-183	KAY ST	11	443	
102	KAY ST	11	296		184-186	KAY ST	11	495	
103	KAY ST	20	111		185-187	KAY ST	11	616	

CITY OF NEWPORT PLAT LOT LISTING BY STREET

#	STREET	Map	Block	Lot	#	STREET	Map	Block	Lot
KAY STREET					KEEHER AVENUE				
188-190	KAY ST	11	465		38	KEEHER AVE	11	715	
189-191	KAY ST	11	194		39	KEEHER AVE	11	675	
KAY TERRACE					40	KEEHER AVE	11	285	
2	KAY TER	22	70		41	KEEHER AVE	11	306	
3	KAY TER	22	77		42	KEEHER AVE	11	475	
4	KAY TER	22	112		43	KEEHER AVE	11	263	
4 ½	KAY TER	22	126		44	KEEHER AVE	11	316	
6	KAY TER	22	74		45	KEEHER AVE	11	288	
9	KAY TER	22	72		46	KEEHER AVE	11	261	
11	KAY TER	22	71		49	KEEHER AVE	11	287	
KEEHER AVENUE					KEMPSSEN STREET				
0	KEEHER AVE	11	299		0	KEMPSSEN ST	11	514	
0	KEEHER AVE	11	748		5	KEMPSSEN ST	11	556	
1	KEEHER AVE	11	286		6	KEMPSSEN ST	11	498	
3	KEEHER AVE	11	259		7	KEMPSSEN ST	11	561	
6	KEEHER AVE	11	277		9	KEMPSSEN ST	11	595	
9	KEEHER AVE	11	328		10	KEMPSSEN ST	11	526	
10	KEEHER AVE	11	258		11	KEMPSSEN ST	11	517	
11	KEEHER AVE	11	332		12	KEMPSSEN ST	11	500	
13	KEEHER AVE	11	325		15	KEMPSSEN ST	11	570	
14	KEEHER AVE	11	320		16	KEMPSSEN ST	11	576	
15	KEEHER AVE	11	441		17	KEMPSSEN ST	11	583	
16	KEEHER AVE	11	266		18	KEMPSSEN ST	11	567	
17	KEEHER AVE	11	501		KERINS TERRACE				
18	KEEHER AVE	11	262		3	KERINS TER	40	454	
19	KEEHER AVE	11	324		4	KERINS TER	40	452	
21	KEEHER AVE	11	273		5	KERINS TER	40	456	
22	KEEHER AVE	11	269		6	KERINS TER	40	455	
23	KEEHER AVE	11	278		7	KERINS TER	40	458	
24	KEEHER AVE	11	705		8	KERINS TER	40	457	
24 ½	KEEHER AVE	11	265		10	KERINS TER	40	283	
25	KEEHER AVE	11	279		KEY COURT				
26	KEEHER AVE	11	264		3	KEY CT	37	79	
28	KEEHER AVE	11	275		4	KEY CT	37	112	
29	KEEHER AVE	11	292		5	KEY CT	37	68	
32	KEEHER AVE	11	516		6	KEY CT	37	113	
33	KEEHER AVE	11	449		8	KEY CT	37	59	
34	KEEHER AVE	11	271		9	KEY CT	37	107	
36	KEEHER AVE	11	315						
37	KEEHER AVE	11	201						

CITY OF NEWPORT PLAT LOT LISTING BY STREET

#	STREET	Map	Block	Lot	#	STREET	Map	Block	Lot
KILBURN COURT					KINGSTON AVENUE				
7	KILBURN CT	21	6		65	KINGSTON AVE	13	48	
8	KILBURN CT	21	2		66	KINGSTON AVE	18	20	
9	KILBURN CT	21	8		69	KINGSTON AVE	13	46	
10	KILBURN CT	21	162		70	KINGSTON AVE	13	45	
11	KILBURN CT	21	211		87	KINGSTON AVE	13	136	
12	KILBURN CT	21	209		93-95	KINGSTON AVE	13	18	
13-15	KILBURN CT	21	151		KIRWINS LANE				
14	KILBURN CT	21	195		0	KIRWINS LN UNITS	35	286	
16	KILBURN CT	21	195		11	KIRWINS LN	35	286	2.2
17-19	KILBURN CT	21	163		KYLE TERRACE				
18	KILBURN CT	21	200		1	KYLE TER	6	311	
KING PHILLIP ROAD					5	KYLE TER	6	358	
1	KING PHILLIP RD	7	494		7	KYLE TER	6	357	
KING STREET					LA SALLE PLACE				
7	KING ST	28	102		2	LA SALLE PL	9	434	
9	KING ST	28	148		3	LA SALLE PL	9	136	
17	KING ST	28	139		4	LA SALLE PL	9	28	
35	KING ST	28	137		5	LA SALLE PL	9	358	
KINGSTON AVENUE					6	LA SALLE PL	9	140	
0	KINGSTON AVE	13	165		7	LA SALLE PL	9	135	
0	KINGSTON AVE	14	33		8	LA SALLE PL	9	141	
0	KINGSTON AVE	14	193		9	LA SALLE PL	9	138	
0	KINGSTON AVE	18	68		10	LA SALLE PL	9	139	
0	KINGSTON AVE	18	174		11	LA SALLE PL	9	137	
20	KINGSTON AVE	18	91		12	LA SALLE PL	9	134	
28	KINGSTON AVE	18	90		LAKEVIEW AVENUE				
29	KINGSTON AVE	14	49		1	LAKEVIEW AVE	38	66	
30	KINGSTON AVE	18	89		4	LAKEVIEW AVE	38	73	
33	KINGSTON AVE	14	212		6	LAKEVIEW AVE	38	70	
35	KINGSTON AVE	14	48		8	LAKEVIEW AVE	38	72	
38	KINGSTON AVE	18	69		10	LAKEVIEW AVE	38	6	6
39	KINGSTON AVE	14	47		LAND TAKING				
42	KINGSTON AVE	18	68	4	0	LAND TAKING	17	339	
47	KINGSTON AVE	14	32	4	LAURA PLACE				
50	KINGSTON AVE	18	49		1-2	LAURA PL	33	77	
51	KINGSTON AVE	14	32		LAWRENCE AVENUE				
57	KINGSTON AVE	14	12		0	LAWRENCE AVE	36	19	4
58	KINGSTON AVE	18	180		26	LAWRENCE AVE	36	104	
59	KINGSTON AVE	13	134		51	LAWRENCE AVE	36	67	
61	KINGSTON AVE	13	140		56	LAWRENCE AVE	36	22	

CITY OF NEWPORT PLAT LOT LISTING BY STREET

#	STREET	Map	Block	Lot	#	STREET	Map	Block	Lot
LAWRENCE AVENUE					LEDYARD STREET				
63	LAWRENCE AVE	36	20		0	LEDYARD ST	6	12	
108	LAWRENCE AVE	36	126		0	LEDYARD ST	6	213	
117	LAWRENCE AVE	36	117		2-4	LEDYARD ST	6	197	
LEAL TERRACE					LEDYARD STREET				
1	LEAL TER	3	25		3	LEDYARD ST	6	92	
2	LEAL TER	3	30		5	LEDYARD ST	6	96	
3	LEAL TER	3	21		5 ½	LEDYARD ST	6	204	
4	LEAL TER	3	23		6	LEDYARD ST	6	162	
6	LEAL TER	3	15		7	LEDYARD ST	6	87	
7	LEAL TER	3	20		8	LEDYARD ST	6	198	
8	LEAL TER	3	16		9	LEDYARD ST	6	88	
10	LEAL TER	3	8		11	LEDYARD ST	6	88	
12	LEAL TER	3	18		12	LEDYARD ST	6	189	
15	LEAL TER	3	19		18	LEDYARD ST	6	264	
LEDGE ROAD					LEDYARD STREET				
0	LEDGE RD	38	36		19	LEDYARD ST	6	144	
0	LEDGE RD	38	51		20	LEDYARD ST	6	266	
0	LEDGE RD	38	55		22	LEDYARD ST	6	263	
0	LEDGE RD	38	69		LEE AVENUE				
0	LEDGE RD	38	77		6	LEE AVE	35	257	
0	LEDGE RD	38	95		10	LEE AVE	35	35	4
1	LEDGE RD	38	65		14	LEE AVE	35	35	
3	LEDGE RD	38	39		18	LEE AVE	35	36	
6	LEDGE RD	38	14		19	LEE AVE	35	40	
7	LEDGE RD	38	71		20	LEE AVE	35	37	
9	LEDGE RD	38	38		21	LEE AVE	35	260	
18	LEDGE RD	38	21		26	LEE AVE	35	38	
27	LEDGE RD	38	92		27	LEE AVE	35	217	
28	LEDGE RD	38	87		28	LEE AVE	35	256	
33	LEDGE RD	38	52		30	LEE AVE	35	39	
34	LEDGE RD	38	82		33	LEE AVE	35	218	
37	LEDGE RD	38	57		34	LEE AVE	35	136	
38	LEDGE RD	38	81		37	LEE AVE	35	43	
41	LEDGE RD	38	53		38	LEE AVE	35	117	
42	LEDGE RD	38	83		40-42	LEE AVE	35	116	
44	LEDGE RD	38	33		43	LEE AVE	35	44	
45	LEDGE RD	38	58		46	LEE AVE	35	115	
55	LEDGE RD	38	85		49	LEE AVE	35	45	
57	LEDGE RD UNITS	38	86		50	LEE AVE	35	114	
61	LEDGE RD UNITS	38	34		51	LEE AVE	35	272	
					52	LEE AVE	35	113	
					53	LEE AVE	35	46	

CITY OF NEWPORT PLAT LOT LISTING BY STREET

#	STREET	Map	Block	Lot	#	STREET	Map	Block	Lot
LEE AVENUE					LINCOLN STREET				
54	LEE AVE	35	27		6	LINCOLN ST	19	7	4
55	LEE AVE	35	252		7	LINCOLN ST	19	89	
LEES WHARF					8	LINCOLN ST	19	94	
0	LEES WHF	32	20		9	LINCOLN ST	19	86	
5-7	LEES WHF	32	19		10	LINCOLN ST	19	91	
9	LEES WHF	32	253		11	LINCOLN ST	19	117	
26	LEES WHF UNITS	32	275		12	LINCOLN ST	19	116	
LEONARD TERRACE					13	LINCOLN ST	19	79	
1	LEONARD TER	11	497		14	LINCOLN ST	19	81	
2	LEONARD TER	11	502		17	LINCOLN ST	19	76	
4	LEONARD TER	11	612		LINDEN GATE LANE				
5	LEONARD TER	11	522		5	LINDEN GATE LN	23	168	
7	LEONARD TER	11	610		8	LINDEN GATE LN	23	96	
10	LEONARD TER	11	611		10	LINDEN GATE LN	23	143	
11	LEONARD TER	11	637		LONG LANE COURT				
14	LEONARD TER	11	615		0	LONG LANE CT	9	289	
LEROY AVENUE					2	LONG LANE CT	9	236	
2	LEROY AVE	36	16		4	LONG LANE CT	9	13	
10	LEROY AVE	36	78		LONG WHARF				
11	LEROY AVE	36	129		0	LONG WHARF	16	139	
12	LEROY AVE	36	18		1	LONG WHARF CONDO	16	158	
14	LEROY AVE	36	145		3-5	LONG WHARF MALL	17	332	
17	LEROY AVE	36	24		63A-B	LONG WHARF UNITS	16	164	
20	LEROY AVE	36	144		91-93	LONG WHARF	16	217	
99	LEROY AVE	36	58		95	LONG WHARF	16	126	
LIBERTY STREET					109	LONG WHARF	16	128	
6	LIBERTY ST	26	69		110	LONG WHARF UNITS	16	136	
10	LIBERTY ST	26	35		111	LONG WHARF	16	246	
16	LIBERTY ST UNITS	26	49		115	LONG WHARF	16	130	
20	LIBERTY ST	26	39		119	LONG WHARF	16	132	
22	LIBERTY ST	29	9	4	128	LONG WHARF	16	143	4
26	LIBERTY ST	29	9		150	LONG WHARF	16	245	
LIME ROCKS					LONG WHARF MALL				
0	LIME ROCK IN HARBOR	42	12		0	LONG WHARF MALL	24	339	
0	LIME ROCKS	42	11		LONGWOOD PLACE				
0	LIME ROCKS	42	13		1	LONGWOOD PL	10	205	
LINCOLN STREET					4	LONGWOOD PL	10	260	
3	LINCOLN ST	19	107		6	LONGWOOD PL	10	199	
4	LINCOLN ST	19	148						
5	LINCOLN ST	19	100						

CITY OF NEWPORT PLAT LOT LISTING BY STREET

#	STREET	Map	Block	Lot	#	STREET	Map	Block	Lot
LOWNDES STREET					LUCAS AVENUE				
5	LOWNDES ST	29	114		26	LUCAS AVE	39	341	
7	LOWNDES ST	29	115		MADELINE DRIVE				
8	LOWNDES ST	29	97		6	MADELINE DR	7	570	
9	LOWNDES ST	29	116		7	MADELINE DR	7	33	
10	LOWNDES ST	29	99		8	MADELINE DR	7	576	
11	LOWNDES ST	29	117		9	MADELINE DR	7	572	
12	LOWNDES ST	29	103		10	MADELINE DR	7	575	
LOYOLA TERRACE					12	MADELINE DR	7	571	
7	LOYOLA TER	11	549		14	MADELINE DR	7	569	
8	LOYOLA TER	11	530		18	MADELINE DR	7	567	
9	LOYOLA TER	11	563		19	MADELINE DR	7	577	
11	LOYOLA TER	11	564		20	MADELINE DR	7	566	
12	LOYOLA TER	11	542		21	MADELINE DR	7	568	
14	LOYOLA TER	11	539		MADISON COURT				
17	LOYOLA TER	11	590		9	MADISON CT	12	261	
19	LOYOLA TER	11	609		MAHER COURT				
20	LOYOLA TER	11	552		4	MAHER CT	37	35	
24	LOYOLA TER	11	601		6	MAHER CT	37	61	
LUCAS AVENUE					7	MAHER CT	37	37	4
0	LUCAS AVE	39	295		10	MAHER CT	37	45	
0	LUCAS AVE	39	334		15	MAHER CT	37	75	
1	LUCAS AVE	39	374		21	MAHER CT	37	64	
2	LUCAS AVE	39	54		MAITLAND COURT				
4	LUCAS AVE	39	259		1	MAITLAND CT	9	17	
5	LUCAS AVE	39	260		2	MAITLAND CT	9	27	
6	LUCAS AVE	39	293		3	MAITLAND CT	9	18	
7	LUCAS AVE	39	297		5	MAITLAND CT	9	426	
8	LUCAS AVE	39	306		6	MAITLAND CT	9	26	
9	LUCAS AVE	39	285		7	MAITLAND CT	9	18	4
11	LUCAS AVE	39	336		9	MAITLAND CT	9	19	6
12	LUCAS AVE	39	347		10	MAITLAND CT	9	25	
13	LUCAS AVE	39	335		10 ½	MAITLAND CT	9	209	
14	LUCAS AVE	39	348		11	MAITLAND CT	9	79	
15	LUCAS AVE	39	355		12	MAITLAND CT	9	24	4
16	LUCAS AVE	39	399		13	MAITLAND CT	9	19	
17	LUCAS AVE	39	356		15	MAITLAND CT	9	93	
18	LUCAS AVE	39	380		MALBONE ROAD				
19	LUCAS AVE	39	378		0	MALBONE RD	7	3	4
23	LUCAS AVE	39	290		3	MALBONE RD	10	4	
24	LUCAS AVE	39	342		7	MALBONE RD	10	5	4

CITY OF NEWPORT PLAT LOT LISTING BY STREET

#	STREET	Map	Block	Lot	#	STREET	Map	Block	Lot
MALBONE ROAD					MALBONE ROAD				
9	MALBONE RD	10	223		101	MALBONE RD	5	82	
9 ½	MALBONE RD (REAR)	10	258		120	MALBONE RD	4	42	
10	MALBONE RD	10	211		MANN AVENUE				
11	MALBONE RD	10	5		4-6	MANN AVE	21	5	
14	MALBONE RD	10	212		5	MANN AVE	21	11	
15	MALBONE RD	10	183		8	MANN AVE	21	9	
16	MALBONE RD	10	8		10	MANN AVE	21	10	
17	MALBONE RD	10	134		12	MANN AVE	21	135	
18	MALBONE RD	10	83		12 ½	MANN AVE	21	148	
19	MALBONE RD	10	132		14	MANN AVE	21	147	
20	MALBONE RD	10	256		16	MANN AVE	21	39	
21	MALBONE RD	10	6	4	17	MANN AVE	21	55	
22	MALBONE RD CONDO UNITS	10	9		18-20	MANN AVE	21	51	
34	MALBONE RD	10	11		19	MANN AVE	21	67	
35	MALBONE RD	7	544		21	MANN AVE	21	68	
37	MALBONE RD	7	545		22	MANN AVE	21	54	
38	MALBONE RD	10	12		23	MANN AVE UNITS	21	142	
41	MALBONE RD	7	562		24	MANN AVE	21	54	4
45	MALBONE RD	7	541		25	MANN AVE	21	141	
46	MALBONE RD	10	243		26	MANN AVE	21	69	4
48	MALBONE RD	10	214		27	MANN AVE	21	73	
49	MALBONE RD	7	85		28	MANN AVE	21	69	
52	MALBONE RD	10	117		29	MANN AVE	21	208	
54	MALBONE RD	10	15		30	MANN AVE	21	170	
58	MALBONE RD	10	181		31	MANN AVE	21	213	
59	MALBONE RD	7	320		33	MANN AVE	21	139	
60	MALBONE RD	7	151		34	MANN AVE	21	159	
61	MALBONE RD	7	307		35	MANN AVE	21	138	
62	MALBONE RD	7	339		38	MANN AVE	21	87	
63	MALBONE RD	7	360		40	MANN AVE	21	88	
66	MALBONE RD	7	134		42	MANN AVE	21	113	
67	MALBONE RD	7	476		44-46	MANN AVE	21	115	
68	MALBONE RD	7	170		MANNING TERRACE				
75	MALBONE RD	7	93		6	MANNING TER	11	759	
77	MALBONE RD	7	321		7	MANNING TER	11	695	
83	MALBONE RD	7	72		8	MANNING TER	11	536	
87	MALBONE RD	7	75		10	MANNING TER	11	588	
89	MALBONE RD	7	99		11	MANNING TER	11	553	
93	MALBONE RD	7	76		12	MANNING TER	11	670	
97	MALBONE RD	7	122		13	MANNING TER	11	559	

CITY OF NEWPORT PLAT LOT LISTING BY STREET

#	STREET	Map	Block	Lot	#	STREET	Map	Block	Lot
MANNING TERRACE					MARCHANT STREET				
15	MANNING TER	11	666		61	MARCHANT ST	39	340	
25	MANNING TER	11	643		63	MARCHANT ST	39	423	
26	MANNING TER	11	605		65	MARCHANT ST	39	376	
MAPLE AVENUE					MARCHANT STREET				
0	MAPLE AVE	2	7		75	MARCHANT ST	40	155	
0	MAPLE AVE	5	92		82	MARCHANT ST	40	140	
216	MAPLE AVE	5	91		85	MARCHANT ST	40	204	
222	MAPLE AVE	5	89		87	MARCHANT ST	40	235	
223	MAPLE AVE	2	24		MARIN STREET				
225	MAPLE AVE	2	23		2	MARIN ST	21	186	
227	MAPLE AVE	2	11		4	MARIN ST	21	174	
228	MAPLE AVE	5	88		5	MARIN ST UNITS	21	182	
229	MAPLE AVE	2	10		6	MARIN ST	21	185	
229A	MAPLE AVE	2	29		7	MARIN ST	21	183	
231	MAPLE AVE	2	8		9	MARIN ST	21	178	
238	MAPLE AVE	5	85		10	MARIN ST	21	175	
240	MAPLE AVE	3	26		MARINE AVENUE				
242	MAPLE AVE	3	24		15	MARINE AVE	37	134	
244	MAPLE AVE	3	27		19	MARINE AVE	37	135	
245	MAPLE AVE	2	13		21	MARINE AVE	37	136	
252	MAPLE AVE	3	14		MARION STREET				
254	MAPLE AVE	3	17		7	MARION ST	11	600	
256	MAPLE AVE	3	28		8	MARION ST	11	620	
MARCHANT STREET					MARION STREET				
0	MARCHANT ST	39	34	4	11	MARION ST	11	619	
0	MARCHANT ST	39	471		MARKET SQUARE				
0	MARCHANT ST	40	417		18	MARKET SQ	24	239	
1	MARCHANT ST	39	344		30-38	MARKET SQ	24	352	
5	MARCHANT ST	39	464		MARLBOROUGH STREET				
7	MARCHANT ST	39	333		0	MARLBOROUGH ST	17	258	
8	MARCHANT ST	39	357		2	MARLBOROUGH ST	17	146	
19A-B	MARCHANT ST	39	412		4-6	MARLBOROUGH ST	17	147	
21	MARCHANT ST	39	407		10	MARLBOROUGH ST	17	149	
35	MARCHANT ST	39	34		12	MARLBOROUGH ST	17	151	
51	MARCHANT ST	39	475		13	MARLBOROUGH ST	17	169	
52	MARCHANT ST	39	400		20	MARLBOROUGH ST	17	153	
54	MARCHANT ST	39	349		21	MARLBOROUGH ST	17	164	
56	MARCHANT ST	39	92		28	MARLBOROUGH ST	17	155	
57	MARCHANT ST	39	469		30	MARLBOROUGH ST	17	317	
59	MARCHANT ST	39	439		51-53	MARLBOROUGH ST	17	162	

CITY OF NEWPORT PLAT LOT LISTING BY STREET

#	STREET	Map	Block	Lot	#	STREET	Map	Block	Lot
MARSH STREET					MC ALLISTER STREET				
5	MARSH ST	16	228		26	MC ALLISTER ST	35	74	
7-9	MARSH ST	16	90		28	MC ALLISTER ST	35	73	
11	MARSH ST	16	91		30	MC ALLISTER ST	35	74	4
15	MARSH ST	16	167		32	MC ALLISTER ST	35	75	
21	MARSH ST	16	92		44	MC ALLISTER ST	35	127	
23	MARSH ST	16	92	4	MC CORMICK ROAD				
25	MARSH ST	16	243		7	MC CORMICK DR	40	407	
27	MARSH ST	16	211		8	MC CORMICK DR	40	427	
29	MARSH ST	16	242		11	MC CORMICK DR	40	415	
29 ½	MARSH ST	16	72	4	12	MC CORMICK DR	40	421	
33-35	MARSH ST UNITS	16	248		13	MC CORMICK DR	40	422	
37	MARSH ST	16	94		14	MC CORMICK DR	40	433	
MARTIN STREET					15	MC CORMICK DR	40	423	
1	MARTIN ST	28	35		17	MC CORMICK DR	40	439	
2	MARTIN ST	27	60		19	MC CORMICK DR	37	88	
4	MARTIN ST	28	36		24	MC CORMICK DR	40	419	
MARY JANE LANE					25	MC CORMICK DR	37	89	
2	MARY JANE LN	44	81		30	MC CORMICK DR	40	428	
3	MARY JANE LN	44	78		31	MC CORMICK DR	37	90	
4	MARY JANE LN	44	80		39	MC CORMICK DR	37	92	
6	MARY JANE LN	44	105		41	MC CORMICK DR	40	438	
MARY STREET					42	MC CORMICK DR	40	434	
6	MARY ST	24	91		43	MC CORMICK DR	40	425	
16	MARY ST UNITS	24	353		46	MC CORMICK DR	40	420	
17	MARY ST	24	338		47	MC CORMICK DR	40	432	
20	MARY ST CONDO UNITS	24	354		48	MC CORMICK DR	40	414	
24	MARY ST	24	47		49	MC CORMICK DR	40	429	
26	MARY ST	24	92		MEETING STREET				
29	MARY ST	24	113		15-19	MEETING ST	17	191	
75	MARY ST	24	107		18	MEETING ST	17	179	
96	MARY ST	25	20	4	MEIKLE AVENUE				
41	MARY ST	24	112		0	MEIKLE AVE	40	129	
60	MARY ST	24	102		0	MEIKLE AVE	40	132	
MAYBERRY COURT					1	MEIKLE AVE	40	108	
1	MAYBERRY CT	12	201		3	MEIKLE AVE	40	351	
3	MAYBERRY CT	12	154		5	MEIKLE AVE	40	111	
MC ALLISTER STREET					7	MEIKLE AVE	40	116	
20	MC ALLISTER ST	35	76		9	MEIKLE AVE	40	117	
24	MC ALLISTER ST	35	74	6	17-19	MEIKLE AVE	40	149	
25	MC ALLISTER ST	35	80		21	MEIKLE AVE	40	133	

CITY OF NEWPORT PLAT LOT LISTING BY STREET

#	STREET	Map	Block	Lot	#	STREET	Map	Block	Lot
MEIKLE AVENUE					MEMORIAL BOULEVARD				
25	MEIKLE AVE	40	144		175	MEMORIAL BLVD	15	2	
MEMORIAL BOULEVARD					MEMORIAL BOULEVARD WEST				
0	MEMORIAL BLVD	31	89		0	MEMORIAL BLVD WEST	27	84	
3	MEMORIAL BLVD	29	208		0	MEMORIAL BLVD WEST	28	73	
5	MEMORIAL BLVD	29	177		8	MEMORIAL BLVD WEST	28	144	
7	MEMORIAL BLVD	29	50		18	MEMORIAL BLVD WEST	28	84	
9	MEMORIAL BLVD	29	180		20	MEMORIAL BLVD WEST	28	83	
11	MEMORIAL BLVD	29	49		22-26	MEMORIAL BLVD WEST	28	143	
17	MEMORIAL BLVD	29	47	4	28	MEMORIAL BLVD WEST	28	140	
27	MEMORIAL BLVD	29	47		32-34	MEMORIAL BLVD WEST	28	80	
29-33	MEMORIAL BLVD	29	45		38	MEMORIAL BLVD WEST	28	79	
35	MEMORIAL BLVD	29	44		44-46	MEMORIAL BLVD WEST	28	77	
37	MEMORIAL BLVD	29	67		52	MEMORIAL BLVD WEST	28	74	4
39-39 ½	MEMORIAL BLVD	29	66		54	MEMORIAL BLVD WEST	28	74	
41	MEMORIAL BLVD	29	68		62	MEMORIAL BLVD WEST	28	72	
43	MEMORIAL BLVD	29	144		66	MEMORIAL BLVD WEST	27	122	
44	MEMORIAL BLVD	29	37		76	MEMORIAL BLVD WEST	27	121	
46	MEMORIAL BLVD	29	38	4	80	MEMORIAL BLVD WEST	27	120	
50	MEMORIAL BLVD	29	193		105	MEMORIAL BLVD WEST	27	197	
51	MEMORIAL BLVD	29	151		111	MEMORIAL BLVD WEST	27	275	
55	MEMORIAL BLVD UNITS	29	162		113	MEMORIAL BLVD WEST	27	83	
62	MEMORIAL BLVD	29	3	1	MERTON ROAD				
63	MEMORIAL BLVD	29	39	4	0	MERTON RD	29	170	
64	MEMORIAL BLVD	29	3	2	0	MERTON RD	29	210	
66	MEMORIAL BLVD	29	3	3	4	MERTON RD	29	171	
67	MEMORIAL BLVD	29	188		5	MERTON RD	29	71	
68	MEMORIAL BLVD UNITS	29	169		11	MERTON RD	29	209	
70	MEMORIAL BLVD	29	202		24-26	MERTON RD	29	90	
71	MEMORIAL BLVD	31	88		25	MERTON RD	29	98	
73	MEMORIAL BLVD	31	72		27	MERTON RD	29	100	
76	MEMORIAL BLVD	29	197		28	MERTON RD	29	87	
77	MEMORIAL BLVD	31	84		29	MERTON RD	29	102	
83	MEMORIAL BLVD	31	90		32	MERTON RD	29	63	
85	MEMORIAL BLVD	31	81		33	MERTON RD	29	157	
87	MEMORIAL BLVD	31	71		34	MERTON RD	29	64	
91	MEMORIAL BLVD	31	78		35	MERTON RD	29	172	
97-99	MEMORIAL BLVD	31	85		41	MERTON RD	31	45	
117	MEMORIAL BLVD	31	1		43	MERTON RD	31	23	
124	MEMORIAL BLVD	30	35		44	MERTON RD	31	20	
132	MEMORIAL BLVD	30	67		46	MERTON RD	31	96	

CITY OF NEWPORT PLAT LOT LISTING BY STREET

#	STREET	Map	Block	Lot	#	STREET	Map	Block	Lot
MERTON ROAD					MIDDLETON AVENUE				
48	MERTON RD	31	97		56-58	MIDDLETON AVE	34	214	
49	MERTON RD UNITS	31	42		57	MIDDLETON AVE	34	110	
53	MERTON RD	31	11		59	MIDDLETON AVE	34	97	
56	MERTON RD	31	4		60	MIDDLETON AVE	34	95	
57	MERTON RD	31	116		63	MIDDLETON AVE	34	101	
60	MERTON RD	31	115		64	MIDDLETON AVE	34	93	
64	MERTON RD	31	104		66	MIDDLETON AVE	34	98	
65	MERTON RD UNITS	31	132		68	MIDDLETON AVE	34	100	
66	MERTON RD	31	113		70	MIDDLETON AVE	34	99	
70	MERTON RD	31	136		75	MIDDLETON AVE	34	196	
71	MERTON RD	31	118		77	MIDDLETON AVE	34	202	
73	MERTON RD	31	121		78	MIDDLETON AVE	34	169	
74	MERTON RD	31	103		81	MIDDLETON AVE	34	204	
MIANTONOMI PARK TOWER					82	MIDDLETON AVE	34	81	
0	MIANTONOMI PARK TOWER	5	12		86	MIDDLETON AVE	34	178	
MICHAEL TERRACE					87	MIDDLETON AVE	34	205	
1	MICHAEL TER	11	693		90	MIDDLETON AVE	34	192	
2	MICHAEL TER	11	680		93	MIDDLETON AVE	34	200	
3	MICHAEL TER	11	692		MILBURN COURT				
4	MICHAEL TER	11	688		7	MILBURN CT	32	79	
MIDDLETON AVENUE					11	MILBURN CT	32	80	
0	MIDDLETON AVE	29	54		15	MILBURN CT	32	81	
0	MIDDLETON AVE	34	75		17	MILBURN CT	32	82	
10	MIDDLETON AVE	29	43		MILL STREET				
18	MIDDLETON AVE	29	91		0	MILL ST	25	79	
18	MIDDLETON AVE	29	92		0	MILL ST	25	134	
19	MIDDLETON AVE	29	148		15	MILL ST	24	231	4
20	MIDDLETON AVE	29	93		22	MILL ST	24	360	
22	MIDDLETON AVE	29	94		24	MILL ST	24	197	
24	MIDDLETON AVE	29	95		25	MILL ST	24	230	
26	MIDDLETON AVE	29	96		35-39	MILL ST	24	229	
27	MIDDLETON AVE	34	59		40	MILL ST	24	335	
29	MIDDLETON AVE	34	9		41	MILL ST	24	228	
30	MIDDLETON AVE	29	113		47	MILL ST	24	227	
31	MIDDLETON AVE	34	9	4	49	MILL ST	24	226	
32	MIDDLETON AVE	29	112		62	MILL ST	24	224	
33	MIDDLETON AVE UNITS	34	15		63	MILL ST UNITS	24	292	
34	MIDDLETON AVE	29	111		69-69 ½	MILL ST	24	290	
38-40	MIDDLETON AVE	34	72		70	MILL ST	24	223	
44	MIDDLETON AVE	34	88		75	MILL ST	24	264	

CITY OF NEWPORT PLAT LOT LISTING BY STREET

#	STREET	Map	Block	Lot	#	STREET	Map	Block	Lot
MILL STREET					MORTON AVENUE				
81	MILL ST	24	307		11	MORTON AVE	40	272	
82	MILL ST	24	294		12	MORTON AVE	40	317	
83	MILL ST	24	265		28	MORTON AVE	40	30	
85	MILL ST	24	315		30	MORTON AVE	40	459	
86	MILL ST	24	221		32	MORTON AVE	40	147	
93	MILL ST UNIT	24	300		34	MORTON AVE UNITS	40	430	
98	MILL ST	25	80		36	MORTON AVE	40	75	
103	MILL ST	25	109		38	MORTON AVE	40	321	
104	MILL ST	25	81		40	MORTON AVE	40	49	
105	MILL ST	25	110		42	MORTON AVE	40	48	
108	MILL ST	25	82		44	MORTON AVE	40	175	
108	MILL ST	25	83		48	MORTON AVE	40	167	
118	MILL ST	25	84		50	MORTON AVE	40	165	
128	MILL ST	25	86		52	MORTON AVE	40	161	
142	MILL ST	25	87		54	MORTON AVE	40	244	
154	MILL ST	25	131		MORTON PLACE				
MOFFITT PLACE					1	MORTON PL	40	159	
0	MOFFITT PL	21	17	4	2	MORTON PL	40	382	
MOORLAND ROAD					MT VERNON STREET				
0	MOORLAND RD	43	7		5	MT VERNON ST	21	102	4
0	MOORLAND RD	43	28		7	MT VERNON ST	21	101	
30	MOORLAND RD	43	52		9	MT VERNON ST	21	100	
MORGAN STREET					11	MT VERNON ST	21	99	
3	MORGAN ST	41	81		12	MT VERNON ST UNITS	21	169	
4	MORGAN ST	41	76		13	MT VERNON ST	21	98	
6	MORGAN ST	41	84		15	MT VERNON ST	21	97	
11	MORGAN ST	41	90		16	MT VERNON ST	21	81	
12	MORGAN ST	41	49		18	MT VERNON ST	21	82	
14	MORGAN ST	41	220		19	MT VERNON ST	21	217	
19	MORGAN ST	41	23		21	MT VERNON ST UNITS	21	95	
20	MORGAN ST	41	212		23	MT VERNON ST	21	94	
21-23	MORGAN ST	41	161		24-26	MT VERNON ST	21	214	
22	MORGAN ST	41	147		27	MT VERNON ST	21	93	
24	MORGAN ST	41	147		28	MT VERNON ST	21	76	
MORTON AVENUE					29	MT VERNON ST	21	198	
5	MORTON AVE	40	130		30	MT VERNON ST	21	75	
7	MORTON AVE	40	120		31	MT VERNON ST	21	207	
8	MORTON AVE	40	275		34	MT VERNON ST	21	74	
9	MORTON AVE	40	110		35-37	MT VERNON ST	21	184	
10	MORTON AVE	40	26		36	MT VERNON ST	21	143	

CITY OF NEWPORT PLAT LOT LISTING BY STREET

#	STREET	Map	Block	Lot	#	STREET	Map	Block	Lot
MT VERNON STREET					NARRAGANSETT AVENUE				
38	MT VERNON ST	21	145		7	NARRAGANSETT AVE	40	93	
39	MT VERNON ST	21	140		8	NARRAGANSETT AVE	35	216	
40	MT VERNON ST	21	146		9	NARRAGANSETT AVE	40	31	
MUMFORD AVENUE					9 ½	NARRAGANSETT AVE UNITS	40	90	
1	MUMFORD AVE	7	399		10	NARRAGANSETT AVE	35	211	
2	MUMFORD AVE	7	443		11	NARRAGANSETT AVE	40	88	
3	MUMFORD AVE	7	414		12	NARRAGANSETT AVE	35	206	
4	MUMFORD AVE	7	463		13	NARRAGANSETT AVE	40	349	
5	MUMFORD AVE	7	350		14	NARRAGANSETT AVE	35	212	
6	MUMFORD AVE	7	482		15	NARRAGANSETT AVE UNITS	40	46	
7	MUMFORD AVE	7	468		16	NARRAGANSETT AVE	35	205	
8	MUMFORD AVE	7	489		17	NARRAGANSETT AVE	40	47	
9	MUMFORD AVE	7	437		18	NARRAGANSETT AVE	35	198	
10	MUMFORD AVE	7	483		19	NARRAGANSETT AVE	40	364	
12	MUMFORD AVE	7	487		20	NARRAGANSETT AVE	35	199	
15	MUMFORD AVE	7	278		22	NARRAGANSETT AVE	35	197	
18	MUMFORD AVE	7	283		26	NARRAGANSETT AVE	35	118	
19	MUMFORD AVE	7	469		28	NARRAGANSETT AVE UNITS	35	110	
20	MUMFORD AVE	7	252		30	NARRAGANSETT AVE	35	223	
21	MUMFORD AVE	7	490		32	NARRAGANSETT AVE	35	224	
22	MUMFORD AVE	7	253		34	NARRAGANSETT AVE	35	221	
24	MUMFORD AVE	7	260		50	NARRAGANSETT AVE	35	101	
25	MUMFORD AVE	7	485		61	NARRAGANSETT AVE	36	6	
26	MUMFORD AVE	7	385		97	NARRAGANSETT AVE UNITS	36	115	
27	MUMFORD AVE	7	498		115	NARRAGANSETT AVE	36	76	
29	MUMFORD AVE	7	502		120	NARRAGANSETT AVE	34	53	
MURRAY PLACE					131	NARRAGANSETT AVE	36	146	
0	MURRAY PL	37	96		138	NARRAGANSETT AVE	34	51	
0	MURRAY PL	37	97		141	NARRAGANSETT AVE UNITS	36	57	
0	MURRAY PL (OFF)	37	106		158	NARRAGANSETT AVE UNITS	34	49	
5	MURRAY PL	37	20	4	180	NARRAGANSETT AVE	34	47	
6	MURRAY PL	37	111		185-199	NARRAGANSETT AVE	36	1	
7	MURRAY PL	37	48		190	NARRAGANSETT AVE	34	240	
8	MURRAY PL	37	110		NEW STREET				
NARRAGANSETT AVENUE					0	NEW STREET D	5	102	
0	NARRAGANSETT AVE	35	131		NEWPORT AVENUE				
1	NARRAGANSETT AVE	40	1		0	NEWPORT AVE	10	154	
2	NARRAGANSETT AVE	35	120		2-4	NEWPORT AVE UNITS	14	184	
5	NARRAGANSETT AVE	40	94		5	NEWPORT AVE	14	26	4
6	NARRAGANSETT AVE	35	129		6-8	NEWPORT AVE	14	185	

CITY OF NEWPORT PLAT LOT LISTING BY STREET

#	STREET	Map	Block	Lot	#	STREET	Map	Block	Lot
NEWPORT AVENUE					NICOL TERRACE				
7	NEWPORT AVE	14	26		4	NICOL TER	10	240	
9	NEWPORT AVE	14	22		5	NICOL TER	10	239	
10	NEWPORT AVE	14	177		6	NICOL TER	10	45	6
11	NEWPORT AVE	14	201		NORMAN STREET				
11 ½	NEWPORT AVE	14	133		4-6	NORMAN ST	41	140	
12	NEWPORT AVE	14	110		7	NORMAN ST	41	144	
13	NEWPORT AVE	14	109		8-10	NORMAN ST	41	146	
14	NEWPORT AVE	14	115		12	NORMAN ST	41	145	
15	NEWPORT AVE	14	121		13	NORMAN ST	41	148	
16	NEWPORT AVE	14	116		18-20	NORMAN ST	41	142	
17	NEWPORT AVE	14	112	4	21	NORMAN ST	41	130	
18	NEWPORT AVE	14	111		26	NORMAN ST	41	170	
19	NEWPORT AVE	14	171		34	NORMAN ST	41	169	
22	NEWPORT AVE	14	5		NORTH BAPTIST STREET				
24	NEWPORT AVE	10	84		8	NORTH BAPTIST ST	17	60	
25	NEWPORT AVE	10	110	4	10	NORTH BAPTIST ST	17	44	4
26	NEWPORT AVE	10	125		12	NORTH BAPTIST ST	17	327	
27	NEWPORT AVE	10	90		NORTH DEVELOPMENT				
28	NEWPORT AVE	10	210		0	NORTH DEVELOPMENT UNIT-RE	46	1	
29	NEWPORT AVE	10	219		OAK STREET				
29 ½	NEWPORT AVE	10	253		5	OAK ST	18	131	
30	NEWPORT AVE	10	112		9	OAK ST	18	137	
31	NEWPORT AVE	10	45	4	11-15	OAK ST	18	166	
32	NEWPORT AVE	10	80		OAKWOOD TERRACE				
33	NEWPORT AVE	10	115		1	OAKWOOD TER UNITS	26	71	
35	NEWPORT AVE	10	121		7	OAKWOOD TER	26	55	
36	NEWPORT AVE	10	149		8	OAKWOOD TER	26	45	6
37	NEWPORT AVE	10	119		11	OAKWOOD TER	26	76	
38	NEWPORT AVE	10	88		OCEAN AVENUE				
40	NEWPORT AVE	10	81		0	OCEAN AVE	38	17	
NEWPORT BAY CLUB					0	OCEAN AVE	38	18	
0	NEWPORT BAY CLUB UNITS	27	266		0	OCEAN AVE	38	42	
NEWPORT HARBOR					0	OCEAN AVE	38	46	
0	NEWPORT HARBOR	9	420		0	OCEAN AVE	38	47	
NEWPORT/MIDDLETOWN LINE					0	OCEAN AVE	41	340	
0	NEWPORT/MIDDLETOWN LINE	5	83		0	OCEAN AVE	41	396	
NICOL TERRACE					0	OCEAN AVE	41	399	
1	NICOL TER	10	238		0	OCEAN AVE	43	3	
2	NICOL TER	10	151		0	OCEAN AVE	43	30	
3	NICOL TER	10	237		0	OCEAN AVE	43	32	

CITY OF NEWPORT PLAT LOT LISTING BY STREET

#	STREET	Map	Block	Lot	#	STREET	Map	Block	Lot
OCEAN AVENUE					OCEAN AVENUE				
0	OCEAN AVE	43	38		339	OCEAN AVE	43	11	
0	OCEAN AVE	43	47		399	OCEAN AVE	43	2	
0	OCEAN AVE	43	49		511	OCEAN AVE	44	98	
0	OCEAN AVE	43	73		515	OCEAN AVE	44	123	
0	OCEAN AVE	44	32		527	OCEAN AVE	44	118	
0	OCEAN AVE	44	57		535	OCEAN AVE	44	119	
34	OCEAN AVE	38	60		545	OCEAN AVE	44	120	
66	OCEAN AVE	41	39		555	OCEAN AVE	44	64	
66	OCEAN AVE	41	400		565	OCEAN AVE	44	62	
80	OCEAN AVE	41	36		571	OCEAN AVE	44	70	
81	OCEAN AVE	41	72		585	OCEAN AVE	44	124	
83	OCEAN AVE UNITS	41	367		591	OCEAN AVE	44	60	
111	OCEAN AVE	41	353		599	OCEAN AVE	44	71	
121	OCEAN AVE	41	267		OCEAN HEIGHTS ROAD				
123	OCEAN AVE	41	344		0	OCEAN HEIGHTS RD	41	321	
130	OCEAN AVE	41	258		0	OCEAN HEIGHTS RD	41	322	
155	OCEAN AVE	41	325		1	OCEAN HEIGHTS RD	41	334	
156	OCEAN AVE	41	239		8	OCEAN HEIGHTS RD	41	313	
157	OCEAN AVE	41	327		9	OCEAN HEIGHTS RD	41	332	
181	OCEAN AVE	41	74		11	OCEAN HEIGHTS RD	41	331	
200	OCEAN AVE	41	126		17	OCEAN HEIGHTS RD	41	330	
205	OCEAN AVE	41	196		18	OCEAN HEIGHTS RD	41	323	
208	OCEAN AVE	41	189		20	OCEAN HEIGHTS RD	41	324	
214	OCEAN AVE	41	125		21	OCEAN HEIGHTS RD	41	329	
221	OCEAN AVE	41	383		25	OCEAN HEIGHTS RD	41	328	
222	OCEAN AVE	41	128		OCEAN LAWN LANE				
226	OCEAN AVE	41	348		0	OCEAN LAWN LN	34	236	
232	OCEAN AVE	41	101		0	OCEAN LAWN LN	34	238	
235	OCEAN AVE	41	198		0	OCEAN LAWN LN	34	239	
244	OCEAN AVE	41	355		0	OCEAN LAWN LN	34	241	
254	OCEAN AVE UNITS	41	294		5	OCEAN LAWN LN	34	237	
255	OCEAN AVE	41	199		11	OCEAN LAWN LN	34	242	
260	OCEAN AVE	41	64		OCHRE POINT AVENUE				
274	OCEAN AVE	43	17		0	OCHRE POINT AVE	36	119	
282	OCEAN AVE	43	39		2	OCHRE POINT AVE	36	2	
283	OCEAN AVE	43	69		16	OCHRE POINT AVE	36	21	
294	OCEAN AVE	43	41		22-28	OCHRE POINT AVE	36	65	
310	OCEAN AVE	43	16		37-41	OCHRE POINT AVE	36	95	
315	OCEAN AVE	43	44		44	OCHRE POINT AVE	36	59	
325	OCEAN AVE UNITS	43	13						

CITY OF NEWPORT PLAT LOT LISTING BY STREET

#	STREET	Map	Block	Lot	#	STREET	Map	Block	Lot
OLD BEACH ROAD					OLD FORT ROAD				
0	OLD BEACH RD	26	15		16	OLD FORT RD	41	177	
0	OLD BEACH RD	30	16		37-39	OLD FORT RD	41	153	
11	OLD BEACH RD	26	30		50	OLD FORT RD	41	121	
13	OLD BEACH RD	26	68		52	OLD FORT RD	41	48	4
15	OLD BEACH RD UNITS	26	56		53	OLD FORT RD	41	154	
17	OLD BEACH RD	26	28		59	OLD FORT RD	41	143	
19	OLD BEACH RD	26	52		65	OLD FORT RD	41	136	
21	OLD BEACH RD UNITS	26	86		67	OLD FORT RD	41	137	
22	OLD BEACH RD	25	122		68	OLD FORT RD	41	127	
23	OLD BEACH RD UNITS	26	86		69-71	OLD FORT RD	41	152	
24	OLD BEACH RD	25	97		72	OLD FORT RD	41	179	
25	OLD BEACH RD	26	26		73-75	OLD FORT RD	41	131	
26	OLD BEACH RD	26	17		79	OLD FORT RD	41	379	
31	OLD BEACH RD	26	21		81	OLD FORT RD	41	138	
44	OLD BEACH RD	26	80		89	OLD FORT RD	41	144	
50	OLD BEACH RD UNITS	26	81		99	OLD FORT RD	41	336	
56	OLD BEACH RD	26	82		100	OLD FORT RD	41	28	
60	OLD BEACH RD	26	83		101	OLD FORT RD	41	155	
79	OLD BEACH RD	26	77		115	OLD FORT RD	41	299	
80	OLD BEACH RD	26	9		117	OLD FORT RD	41	236	
84	OLD BEACH RD	26	65		125	OLD FORT RD	41	235	
85	OLD BEACH RD	26	84		OSBORNE COURT				
97	OLD BEACH RD UNITS	30	40		0	OSBORNE CT UNITS	25	56	
104	OLD BEACH RD	23	141		3	OSBORNE CT	25	77	
107	OLD BEACH RD UNITS	30	41		PALMER STREET				
110-112	OLD BEACH RD	23	163		1-3	PALMER ST	41	139	
111	OLD BEACH RD	30	49		8	PALMER ST	41	154	
116	OLD BEACH RD	23	170		16	PALMER ST	41	223	
138	OLD BEACH RD	23	165		18	PALMER ST	41	149	
139	OLD BEACH RD	30	47		19	PALMER ST	41	150	
141	OLD BEACH RD	30	4		22	PALMER ST	41	225	
146	OLD BEACH RD	23	132		41	PALMER ST	41	162	
183	OLD BEACH RD	30	72		43	PALMER ST	41	163	
191	OLD BEACH RD	30	69		45-47	PALMER ST	41	165	
OLD FORT ROAD					49	PALMER ST	41	167	
7	OLD FORT RD	41	88		52	PALMER ST	41	168	
9	OLD FORT RD	41	108		PARK HOLM				
11	OLD FORT RD	41	106		0	PARK HOLM	5	3	
13	OLD FORT RD	41	109						
14	OLD FORT RD	41	115						

CITY OF NEWPORT PLAT LOT LISTING BY STREET

#	STREET	Map	Block	Lot	#	STREET	Map	Block	Lot
PARK STREET					PEARL STREET				
3	PARK ST	14	68		16	PEARL ST	14	72	
6	PARK ST	14	69		18	PEARL ST	14	114	
7	PARK ST	14	198		20	PEARL ST	14	50	
8	PARK ST	14	156		22	PEARL ST	14	186	
9	PARK ST	14	57		26	PEARL ST	14	52	
11	PARK ST	14	41		27	PEARL ST	14	168	
12	PARK ST	14	56	4	PECKHAM AVENUE				
12 ½	PARK ST	14	56		0	PECKHAM AVE	7	557	
14	PARK ST	14	202		1	PECKHAM AVE	7	100	
15	PARK ST	14	180		2	PECKHAM AVE	7	57	
16	PARK ST	14	42		3	PECKHAM AVE	7	556	
17	PARK ST	14	36		4	PECKHAM AVE	7	563	
20	PARK ST	14	35		5	PECKHAM AVE	7	119	
21	PARK ST	14	30		6	PECKHAM AVE	7	133	
PARKER AVENUE					7	PECKHAM AVE	7	120	
12	PARKER AVE	34	171		8	PECKHAM AVE	7	131	
15	PARKER AVE	34	36		9	PECKHAM AVE	7	107	
21	PARKER AVE	34	217		10	PECKHAM AVE	7	132	
23-25	PARKER AVE	34	195		11	PECKHAM AVE	7	114	
27	PARKER AVE	34	177		12	PECKHAM AVE	7	138	
29	PARKER AVE	34	34		13	PECKHAM AVE	7	147	
31	PARKER AVE	34	176		14	PECKHAM AVE	7	181	
32	PARKER AVE	33	92		15	PECKHAM AVE	7	387	
34	PARKER AVE	33	96		16	PECKHAM AVE	7	135	
35-37	PARKER AVE	34	33		17	PECKHAM AVE	7	388	
36	PARKER AVE	33	37		19	PECKHAM AVE	7	152	
38	PARKER AVE	34	198		21	PECKHAM AVE	7	175	
40	PARKER AVE	34	206		25	PECKHAM AVE	7	303	
41	PARKER AVE	34	32		27	PECKHAM AVE	7	239	
42	PARKER AVE	34	197		PECKHAM COURT				
43	PARKER AVE	34	31		1	PECKHAM CT	7	304	
44	PARKER AVE	34	201		3	PECKHAM CT	7	285	
45	PARKER AVE	34	247		PELHAM STREET				
54	PARKER AVE	34	179		0	PELHAM ST	24	308	
56	PARKER AVE	34	216		0	PELHAM ST	27	13	4
PEARL STREET					0	PELHAM ST	27	284	
0	PEARL ST	14	51		14	PELHAM ST UNITS	24	267	
1	PEARL ST	18	101		23-25	PEARL ST	27	5	
8	PEARL ST	18	91	4	27	PEARL ST	27	270	
14	PEARL ST	14	209		29-31	PEARL ST	27	6	

CITY OF NEWPORT PLAT LOT LISTING BY STREET

#	STREET	Map	Block	Lot	#	STREET	Map	Block	Lot
PELHAM STREET					PENNACOOK STREET				
28	PELHAM ST	24	257		0	PENNACOOK ST	7	191	
34	PELHAM ST	24	258		1	PENNACOOK ST	7	373	
35	PELHAM ST	27	7		2	PENNACOOK ST	7	215	
38	PELHAM ST	24	259		3-5	PENNACOOK ST	7	336	
41	PELHAM ST	27	8		7	PENNACOOK ST	7	311	
43	PELHAM ST	27	271		8	PENNACOOK ST	7	214	
44	PELHAM ST	24	321		9	PENNACOOK ST	7	275	
45	PELHAM ST	27	9		10	PENNACOOK ST	7	390	
47	PELHAM ST	27	9	4	11	PENNACOOK ST	7	276	
50	PELHAM ST	24	260		12	PENNACOOK ST	7	389	
56	PELHAM ST	24	263		14	PENNACOOK ST	7	392	
60	PELHAM ST	24	295		15	PENNACOOK ST	7	313	
70	PELHAM ST	24	293		16	PENNACOOK ST	7	204	
73	PELHAM ST	27	11		17	PENNACOOK ST	7	433	
75	PELHAM ST UNITS	27	12		18	PENNACOOK ST	7	250	
80	PELHAM ST	24	266		19	PENNACOOK ST	7	449	
81	PELHAM ST	27	13		20	PENNACOOK ST	7	479	
85	PELHAM ST	27	14		21	PENNACOOK ST	7	347	
86	PELHAM ST UNITS	24	300		22	PENNACOOK ST	7	201	
92-94	PELHAM ST	25	104		26	PENNACOOK ST	7	209	
93	PELHAM ST	28	7		PERRY MILL WHARF				
96	PELHAM ST	25	116		0	PERRY MILL WHARF	27	269	
105	PELHAM ST	28	6		PERRY STREET				
115	PELHAM ST	28	5		0	PERRY ST	35	7	
123	PELHAM ST	28	4		2	PERRY ST	32	202	
129-131	PELHAM ST	28	3		8	PERRY ST	32	203	
135	PELHAM ST	28	118		14	PERRY ST	32	204	
139	PELHAM ST	28	2		18	PERRY ST	32	207	
PELL STREET					22	PERRY ST UNITS	32	206	
1	PELL ST	22	85		26	PERRY ST	32	177	4
5-7	PELL ST	22	86		30	PERRY ST	32	265	
8-10	PELL ST	22	114		48	PERRY ST	33	22	
9-11	PELL ST	22	93		58	PERRY ST	33	24	
12	PELL ST	22	7		63	PERRY ST	35	233	
13-15	PELL ST UNITS	22	94		67	PERRY ST CONDO UNITS	35	3	
17-19	PELL ST	22	95		71	PERRY ST	35	1	
21-23	PELL ST	22	87		PINE STREET				
25	PELL ST	22	91		3	PINE ST	12	18	
27	PELL ST	22	124		4	PINE ST	12	25	6
					6	PINE ST	12	232	

CITY OF NEWPORT PLAT LOT LISTING BY STREET

#	STREET	Map	Block	Lot	#	STREET	Map	Block	Lot
PINE STREET					POPE STREET				
9	PINE ST	12	16		21	POPE ST	32	117	
11	PINE ST	12	234		22	POPE ST	32	86	
PLEASANT STREET					24	POPE ST	32	270	
4	PLEASANT ST	14	25		25	POPE ST	32	116	
5	PLEASANT ST	14	1	4	28	POPE ST	32	87	
6	PLEASANT ST	14	162		29	POPE ST	32	115	
7	PLEASANT ST	14	153		33	POPE ST	32	114	
8	PLEASANT ST	14	24		34	POPE ST	32	87	4
9	PLEASANT ST	14	163		35	POPE ST	32	113	
12	PLEASANT ST	14	175		37	POPE ST	32	112	4
14	PLEASANT ST	14	178		38	POPE ST	32	88	
POND AVENUE					39	POPE ST	32	262	
0	POND AVE	14	204		41	POPE ST	32	111	
2	POND AVE	14	208		42	POPE ST	32	90	
2 ½	POND AVE	14	94	4	44	POPE ST	32	91	
4	POND AVE	14	94		45	POPE ST	32	235	
6	POND AVE	14	93		64	POPE ST	32	254	
8	POND AVE	14	87		66	POPE ST	32	286	
10	POND AVE	14	76		68	POPE ST	32	100	
12	POND AVE	14	75		69	POPE ST	32	106	
14	POND AVE	14	71		71	POPE ST	32	288	
16	POND AVE	14	53		72	POPE ST	32	101	
18	POND AVE	14	53	4	75	POPE ST	32	105	
20	POND AVE	14	113		77	POPE ST	32	263	
22	POND AVE	14	43		85	POPE ST	32	103	
24	POND AVE	14	34		86	POPE ST	32	102	
28	POND AVE	14	181		POPLAR STREET				
30	POND AVE	14	195		0	POPLAR ST	12	146	
32	POND AVE	14	15		5-7	POPLAR ST	12	139	
34	POND AVE	14	140		8	POPLAR ST	17	304	
36	POND AVE	13	52		9	POPLAR ST	12	138	
38	POND AVE	13	146		10	POPLAR ST	17	305	
42	POND AVE	13	155		11	POPLAR ST	12	243	
POPE STREET					12	POPLAR ST	17	4	
6	POPE ST	32	83		13	POPLAR ST	12	137	
9	POPE ST	32	120		14	POPLAR ST	17	5	
12-14	POPE ST	32	84		15	POPLAR ST	12	136	
13	POPE ST	32	119		16	POPLAR ST	17	6	
17	POPE ST	32	118		17	POPLAR ST	12	135	
18	POPE ST	32	85		19	POPLAR ST	12	134	

CITY OF NEWPORT PLAT LOT LISTING BY STREET

#	STREET	Map	Block	Lot	#	STREET	Map	Block	Lot
POPLAR STREET					POTTER STREET				
20	POPLAR ST	17	7		9	POTTER ST	39	104	
21	POPLAR ST	12	149		10	POTTER ST	39	95	
26	POPLAR ST	16	2		11	POTTER ST	39	96	
27	POPLAR ST	12	151		14	POTTER ST	39	41	
28	POPLAR ST	16	21		16	POTTER ST	39	350	
29	POPLAR ST	12	112	2	19	POTTER ST	39	132	
30	POPLAR ST	16	21	4	21	POTTER ST	39	276	
31	POPLAR ST	12	133		23	POTTER ST	39	326	
32	POPLAR ST	16	5		27	POTTER ST	39	277	
33	POPLAR ST	12	132		30	POTTER ST	39	363	
34	POPLAR ST	16	220		31	POTTER ST	39	274	
35	POPLAR ST	12	131		POWEL AVENUE				
36	POPLAR ST	16	208		0	POWEL AVE	11	15	
39	POPLAR ST	12	262		0	POWEL AVE	11	21	
42	POPLAR ST	16	7	4	0	POWEL AVE	11	32	
43	POPLAR ST	12	143		0	POWEL AVE REAR	11	33	
44	POPLAR ST	16	7	6	0	POWEL AVE	11	38	
46	POPLAR ST	16	7		7	POWEL AVE	11	9	
47	POPLAR ST	12	144		13	POWEL AVE	11	22	
51	POPLAR ST	12	145		17	POWEL AVE	11	83	
52	POPLAR ST	16	205		19	POWEL AVE	11	27	
54	POPLAR ST	16	9		23	POWEL AVE	11	109	
55	POPLAR ST	12	147	4	29A	POWEL AVE	11	113	
56	POPLAR ST	16	240		31	POWEL AVE	11	36	
56 ½	POPLAR ST	16	222		32	POWEL AVE	11	676	
57	POPLAR ST	12	125		35	POWEL AVE	11	57	
58	POPLAR ST	16	10		37	POWEL AVE	11	56	
59	POPLAR ST	12	124		38	POWEL AVE	11	39	
PORTER AVENUE					39	POWEL AVE	11	56	4
4	PORTER AVE	7	334		40	POWEL AVE	11	723	
POTTER STREET					41	POWEL AVE	11	43	2
1	POTTER ST	39	93		42	POWEL AVE	11	40	
1A	POTTER ST	39	331		44	POWEL AVE	11	40	4
2	POTTER ST	39	128		45	POWEL AVE	11	170	
3	POTTER ST	39	94		46	POWEL AVE	11	41	
4	POTTER ST	39	131		50	POWEL AVE	11	68	
5	POTTER ST	39	102		51-55	POWEL AVE	11	580	
6	POTTER ST	39	103		52	POWEL AVE	11	63	
7	POTTER ST	39	406		54	POWEL AVE	11	44	4
8	POTTER ST	39	99						

CITY OF NEWPORT PLAT LOT LISTING BY STREET

#	STREET	Map	Block	Lot	#	STREET	Map	Block	Lot
PRAIRIE AVENUE					PRESCOTT HALL ROAD				
0	PRAIRIE AVE	23	52		24	PRESCOTT HALL RD	9	89	
3	PRAIRIE AVE UNITS	20	87		25	PRESCOTT HALL RD	9	238	
5	PRAIRIE AVE	20	94		26	PRESCOTT HALL RD	9	159	
6	PRAIRIE AVE	20	85		27	PRESCOTT HALL RD	9	82	
7	PRAIRIE AVE	20	99		28	PRESCOTT HALL RD	9	169	
22	PRAIRIE AVE	20	20		29	PRESCOTT HALL RD	9	126	
26	PRAIRIE AVE	20	106		30	PRESCOTT HALL RD	9	53	
28	PRAIRIE AVE	20	93		30 ½	PRESCOTT HALL RD	9	241	
30	PRAIRIE AVE	20	91		31	PRESCOTT HALL RD	9	313	
32	PRAIRIE AVE	20	76		32	PRESCOTT HALL RD	9	51	
34	PRAIRIE AVE	20	74		33	PRESCOTT HALL RD	9	325	
36	PRAIRIE AVE	20	75		34	PRESCOTT HALL RD	9	281	
40	PRAIRIE AVE	20	77		35	PRESCOTT HALL RD	9	316	
51	PRAIRIE AVE	23	161		37	PRESCOTT HALL RD	9	324	
60	PRAIRIE AVE	23	111		PRESCOTT PLACE				
62	PRAIRIE AVE	23	112		2	PRESCOTT PL	13	123	
64	PRAIRIE AVE	23	29		3	PRESCOTT PL	13	124	
65	PRAIRIE AVE	23	51		4	PRESCOTT PL	13	125	
66	PRAIRIE AVE	23	133		5	PRESCOTT PL	13	128	
68	PRAIRIE AVE	23	50		6	PRESCOTT PL	13	157	
72	PRAIRIE AVE	23	120		7	PRESCOTT PL	13	126	
74	PRAIRIE AVE	23	122		8	PRESCOTT PL	13	127	
PRESCOTT HALL ROAD					PRICES COVE AVENUE				
0	PRESCOTT HALL RD	9	206		5	PRICES COVE AVENUE	43	4	
0	PRESCOTT HALL RD	9	318		6	PRICES COVE AVENUE	43	29	
4	PRESCOTT HALL RD	9	66		8	PRICES COVE AVENUE	43	37	
6	PRESCOTT HALL RD	9	84		9-11	PRICES COVE AVENUE	43	48	
7	PRESCOTT HALL RD	9	307		PRICES NECK				
8	PRESCOTT HALL RD	9	83		0	PRICES NECK	43	40	
9	PRESCOTT HALL RD	9	35	4	PRINCETON STREET				
11	PRESCOTT HALL RD	9	36		0	PRINCETON ST	6	280	
12	PRESCOTT HALL RD	9	203		1-3	PRINCETON ST	6	10	
13	PRESCOTT HALL RD	9	195		2	PRINCETON ST	6	178	
14	PRESCOTT HALL RD	9	170		4	PRINCETON ST	6	293	
15	PRESCOTT HALL RD	9	38	4	5	PRINCETON ST	6	350	
16	PRESCOTT HALL RD	9	92		6	PRINCETON ST	6	176	
18	PRESCOTT HALL RD	9	92	4	7	PRINCETON ST	6	250	
19	PRESCOTT HALL RD	9	250		9-11	PRINCETON ST	6	181	
22	PRESCOTT HALL RD	9	211		10	PRINCETON ST	6	160	
23	PRESCOTT HALL RD	9	257		12	PRINCETON ST	6	185	

CITY OF NEWPORT PLAT LOT LISTING BY STREET

#	STREET	Map	Block	Lot	#	STREET	Map	Block	Lot
PRINCETON STREET					PROSPECT HILL STREET				
13	PRINCETON ST	6	174		122	PROSPECT HILL ST	28	16	
15	PRINCETON ST	6	349		123-125	PROSPECT HILL ST	28	136	
16	PRINCETON ST	6	158		128-130	PROSPECT HILL ST	28	17	
19-21	PRINCETON ST	6	348		135	PROSPECT HILL ST	28	30	
PROSPECT HILL STREET					145-151	PROSPECT HILL ST	28	133	
0	PROSPECT HILL ST	28	18		157	PROSPECT HILL ST #2-3	28	155	
0	PROSPECT HILL ST	28	19		QUEEN ANN PARK				
0	PROSPECT HILL ST	28	20		0	QUEEN ANN PARK	24	346	
0	PROSPECT HILL ST	28	21		RANGER ROAD				
0	PROSPECT HILL ST	28	29		0	RANGER RD	5	94	
0	PROSPECT HILL ST	28	146		RECORD STREET				
0	PROSPECT HILL ST	28	147		4	RECORD ST	10	193	
28	PROSPECT HILL ST	27	38		5	RECORD ST	10	207	
30	PROSPECT HILL ST	27	37		6	RECORD ST	10	7	
32	PROSPECT HILL ST	27	254		8	RECORD ST	10	164	
40	PROSPECT HILL ST	27	35		10	RECORD ST	10	180	
53	PROSPECT HILL ST	27	56		RED CROSS AVENUE				
54	PROSPECT HILL ST	27	32		1	RED CROSS AVE UNITS	26	20	
56	PROSPECT HILL ST	27	231		1A-B	RED CROSS AVE	26	70	
60	PROSPECT HILL ST	27	234		2	RED CROSS AVE	26	48	
61	PROSPECT HILL ST UNITS	27	57		3	RED CROSS AVE UNITS	26	23	
62	PROSPECT HILL ST	27	31		4	RED CROSS AVE UNITS	26	19	
64	PROSPECT HILL ST	27	230		5	RED CROSS AVE	26	24	
65	PROSPECT HILL ST	27	256		6	RED CROSS AVE	26	57	
66	PROSPECT HILL ST	27	237		7	RED CROSS AVE	26	44	
68	PROSPECT HILL ST	27	30		8	RED CROSS AVE	26	58	
71	PROSPECT HILL ST	27	58		24	RED CROSS AVE	26	74	
79	PROSPECT HILL ST	27	59		26	RED CROSS AVE	26	73	
81	PROSPECT HILL ST	27	241		27	RED CROSS AVE	29	174	
90	PROSPECT HILL ST	28	10	4	29	RED CROSS AVE	29	166	
94	PROSPECT HILL ST	28	11		30	RED CROSS AVE	29	1	
100	PROSPECT HILL ST	28	12		31	RED CROSS AVE	29	161	
101-103	PROSPECT HILL ST	28	34		33	RED CROSS AVE	29	165	
104	PROSPECT HILL ST	28	121		36	RED CROSS AVE	29	200	
107	PROSPECT HILL ST	28	33		37	RED CROSS AVE	29	160	
108	PROSPECT HILL ST	28	13		39	RED CROSS AVE	29	167	
111	PROSPECT HILL ST	28	32		40	RED CROSS AVE	29	198	
113	PROSPECT HILL ST	28	153		41-43	RED CROSS AVE	29	168	
118	PROSPECT HILL ST	28	15						
119-121	PROSPECT HILL ST	28	31						

CITY OF NEWPORT PLAT LOT LISTING BY STREET

#	STREET	Map	Block	Lot	#	STREET	Map	Block	Lot
RED CROSS TERRACE					RHODE ISLAND AVENUE				
2-4	RED CROSS TER	29	176		30	RHODE ISLAND AVE	11	97	
5	RED CROSS TER	29	3	4	31	RHODE ISLAND AVE	19	144	
6	RED CROSS TER	29	179		32	RHODE ISLAND AVE	11	98	
7	RED CROSS TER	29	178		33	RHODE ISLAND AVE	19	119	
9	RED CROSS TER	29	195		34	RHODE ISLAND AVE	11	93	
10	RED CROSS TER	29	194		35	RHODE ISLAND AVE	19	124	
11	RED CROSS TER	29	182		36	RHODE ISLAND AVE	11	99	
12	RED CROSS TER	29	175		37	RHODE ISLAND AVE	19	115	
REDWOOD STREET					38	RHODE ISLAND AVE	11	100	
0	REDWOOD ST	25	73		39	RHODE ISLAND AVE	19	125	
10	REDWOOD ST	25	71		40	RHODE ISLAND AVE	11	42	
11	REDWOOD ST	25	106		41-43	RHODE ISLAND AVE	19	118	
12	REDWOOD ST	25	70		42	RHODE ISLAND AVE	11	335	
16	REDWOOD ST	25	69		57	RHODE ISLAND AVE	22	98	
RHODE ISLAND AVENUE					59	RHODE ISLAND AVE	22	1	
0	RHODE ISLAND AVE	11	14		63	RHODE ISLAND AVE	22	14	
0	RHODE ISLAND AVE	11	86		67	RHODE ISLAND AVE	22	14	4
0	RHODE ISLAND AVE	11	382		69	RHODE ISLAND AVE	22	57	
0	RHODE ISLAND AVE	22	97		73	RHODE ISLAND AVE	22	55	
0	RHODE ISLAND AVE	23	171		77	RHODE ISLAND AVE	22	19	4
0	RHODE ISLAND AVE	26	66		80	RHODE ISLAND AVE	20	218	
6	RHODE ISLAND AVE	11	13	4	81	RHODE ISLAND AVE	22	20	
7	RHODE ISLAND AVE	19	162		83	RHODE ISLAND AVE	22	21	
9	RHODE ISLAND AVE UNITS	19	5		86	RHODE ISLAND AVE	23	18	6
13	RHODE ISLAND AVE	19	68		90	RHODE ISLAND AVE UNITS	23	19	
14	RHODE ISLAND AVE	11	14	4	91	RHODE ISLAND AVE	22	54	
15	RHODE ISLAND AVE	19	69		92	RHODE ISLAND AVE	23	28	
17	RHODE ISLAND AVE	19	97		93	RHODE ISLAND AVE UNITS	22	49	
18	RHODE ISLAND AVE	11	89		96	RHODE ISLAND AVE	23	51	4
19	RHODE ISLAND AVE	19	74		97	RHODE ISLAND AVE	22	50	
20	RHODE ISLAND AVE	11	90		99	RHODE ISLAND AVE	22	122	
22	RHODE ISLAND AVE	11	28		100	RHODE ISLAND AVE	23	145	
23	RHODE ISLAND AVE	19	98		114	RHODE ISLAND AVE	23	69	
24	RHODE ISLAND AVE	11	91		120	RHODE ISLAND AVE UNITS	23	140	
25	RHODE ISLAND AVE	19	114		121	RHODE ISLAND AVE	26	1	
26 ½	RHODE ISLAND AVE	11	92		125	RHODE ISLAND AVE	26	11	
27	RHODE ISLAND AVE	19	3		126	RHODE ISLAND AVE	23	144	
28	RHODE ISLAND AVE	11	92	4	127	RHODE ISLAND AVE	26	12	
28 ½	RHODE ISLAND AVE	11	92	6	130	RHODE ISLAND AVE	23	147	
29	RHODE ISLAND AVE	19	2		136	RHODE ISLAND AVE	23	142	

CITY OF NEWPORT PLAT LOT LISTING BY STREET

#	STREET	Map	Block	Lot	#	STREET	Map	Block	Lot
RHODE ISLAND AVENUE					RIDGE ROAD				
150	RHODE ISLAND AVE	30	45		85	RIDGE RD	44	91	
152	RHODE ISLAND AVE	30	48		RIVER LANE				
154	RHODE ISLAND AVE	30	75		1	RIVER LANE	17	182	
155	RHODE ISLAND AVE	26	62		3	RIVER LANE	17	185	
156	RHODE ISLAND AVE	30	60		ROAD BED				
158	RHODE ISLAND AVE	30	64		0	ROAD BED	4	5	
160	RHODE ISLAND AVE	30	58		ROBERT H DOUGLAS LANE				
162	RHODE ISLAND AVE UNITS	30	62		4	ROBERT H DOUGLAS LN	5	86	
171	RHODE ISLAND AVE	26	75		ROBINSON STREET				
173	RHODE ISLAND AVE	26	87		3	ROBINSON ST	11	172	
175	RHODE ISLAND AVE	26	72		9	ROBINSON ST	11	551	
180	RHODE ISLAND AVE	30	30		10	ROBINSON ST	11	54	
189	RHODE ISLAND AVE	29	201		11	ROBINSON ST	11	156	
195	RHODE ISLAND AVE	29	199		12	ROBINSON ST	11	455	
RICHMOND PLACE					13	ROBINSON ST	11	157	
0	RICHMOND PL	41	180		14	ROBINSON ST	11	432	
RIDGE ROAD					16	ROBINSON ST	11	171	
0	RIDGE RD	44	39		ROCKY ISLAND				
0	RIDGE RD	44	55		0	ROCKY ISLAND OFF PRICES N	43	51	
0	RIDGE RD	44	115		ROGERS HIGH SCHOOL				
0	RIDGE RD (OFF)	44	135		2	ROGERS HS (IMP ON LOT 2)	41	300	
0	RIDGE RD	44	153		ROSA TERRACE				
0	RIDGE RD	44	154		5	ROSA TER	2	20	
0	RIDGE RD	44	161		8	ROSA TER	2	18	
0	RIDGE RD	44	162		9	ROSA TER	2	22	
7	RIDGE RD	44	144		14	ROSA TER	2	19	
10	RIDGE RD	44	54		15	ROSA TER	2	25	
13	RIDGE RD	44	131		16	ROSA TER	2	27	
21	RIDGE RD	44	126		17	ROSA TER	2	26	
22	RIDGE RD	44	59		18	ROSA TER	2	28	
26	RIDGE RD	44	38		22	ROSA TER	2	9	
30	RIDGE RD	44	37		ROSE ISLAND				
31	RIDGE RD	44	22		0	ROSE ISLAND	45	1	
41	RIDGE RD	44	116		0	ROSE ISLAND LIGHTHOUSE	45	2	
51	RIDGE RD	44	20		ROSE STREET				
53	RIDGE RD	44	47		1	ROSE ST	41	123	
58	RIDGE RD	44	19		2	ROSE ST	41	26	
65	RIDGE RD	44	4		3	ROSE ST	41	124	
75	RIDGE RD	44	3		5	ROSE ST	41	117	
80	RIDGE RD	44	18						

CITY OF NEWPORT PLAT LOT LISTING BY STREET

#	STREET	Map	Block	Lot	#	STREET	Map	Block	Lot
ROSENEATH AVENUE					ROSENEATH AVENUE				
0	ROSENEATH AVE	40	490		77	ROSENEATH AVE	39	318	
5	ROSENEATH AVE	39	459		78	ROSENEATH AVE	39	345	
6	ROSENEATH AVE	39	428		80	ROSENEATH AVE	39	433	
7	ROSENEATH AVE	39	386		81	ROSENEATH AVE	39	110	
8	ROSENEATH AVE	39	429		83	ROSENEATH AVE	39	4	4
9	ROSENEATH AVE	39	2		84	ROSENEATH AVE	39	7	4
11	ROSENEATH AVE	39	474		85	ROSENEATH AVE	39	106	
30	ROSENEATH AVE	39	445		87	ROSENEATH AVE	41	107	
32	ROSENEATH AVE	39	425		89	ROSENEATH AVE	41	103	
34	ROSENEATH AVE	39	434		89	ROSENEATH AVE	41	391	
36	ROSENEATH AVE	39	426		90	ROSENEATH AVE	40	195	
38	ROSENEATH AVE	39	430		92	ROSENEATH AVE	40	394	
39	ROSENEATH AVE	39	460		93	ROSENEATH AVE	41	104	
40	ROSENEATH AVE	39	432		95	ROSENEATH AVE	41	98	
40	ROSENEATH AVE	39	472		96	ROSENEATH AVE	40	389	
42	ROSENEATH AVE	39	424		97	ROSENEATH AVE	41	95	
44	ROSENEATH AVE	39	427		98	ROSENEATH AVE	40	239	
51	ROSENEATH AVE	39	442		99	ROSENEATH AVE	41	100	
55	ROSENEATH AVE	39	443		101	ROSENEATH AVE	41	99	
59	ROSENEATH AVE UNITS	39	3		ROVENSKY AVENUE				
61	ROSENEATH AVE	39	4	2	2	ROVENSKY AVE	38	4	
62	ROSENEATH AVE	39	454		14	ROVENSKY AVE	38	6	4
63	ROSENEATH AVE	39	4		20	ROVENSKY AVE	38	75	
64	ROSENEATH AVE	39	372		26	ROVENSKY AVE	38	67	
65	ROSENEATH AVE	39	296		29	ROVENSKY AVE	37	82	
65 ½	ROSENEATH AVE	39	377		ROWLAND AVENUE				
66	ROSENEATH AVE	39	446		1	ROWLAND RD	7	488	
67	ROSENEATH AVE	39	463		2	ROWLAND RD	7	415	
67 ½	ROSENEATH AVE	39	272		3	ROWLAND RD	7	481	
68	ROSENEATH AVE	39	375		4	ROWLAND RD	7	405	
68 ½	ROSENEATH AVE	39	391		5	ROWLAND RD	7	486	
69	ROSENEATH AVE	39	330		6	ROWLAND RD	7	216	
70	ROSENEATH AVE	39	366		7	ROWLAND RD	7	472	
70A	ROSENEATH AVE	39	388		RUGGLES AVENUE				
71	ROSENEATH AVE	39	301		0	RUGGLES AVE	40	7	
72	ROSENEATH AVE	39	8		55	RUGGLES AVE	41	312	
73	ROSENEATH AVE	39	310		56	RUGGLES AVE	41	234	
74	ROSENEATH AVE	39	138		57	RUGGLES AVE	41	408	
75	ROSENEATH AVE	39	447		58	RUGGLES AVE	41	237	
76	ROSENEATH AVE	39	283		60	RUGGLES AVE	41	233	

CITY OF NEWPORT PLAT LOT LISTING BY STREET

#	STREET	Map	Block	Lot	#	STREET	Map	Block	Lot
RUGGLES AVENUE					RUGGLES AVENUE				
61	RUGGLES AVE	41	285		176-178	RUGGLES AVE	36	133	
62	RUGGLES AVE	41	275		179	RUGGLES AVE	36	118	
65	RUGGLES AVE	41	207		196	RUGGLES AVE	36	138	
67	RUGGLES AVE	41	215		197-207	RUGGLES AVE	36	53	
71	RUGGLES AVE	41	266		200	RUGGLES AVE	36	100	
77	RUGGLES AVE	41	201		204	RUGGLES AVE	36	89	
94	RUGGLES AVE	40	333		206	RUGGLES AVE	36	48	
96	RUGGLES AVE	40	334		218	RUGGLES AVE	36	49	
97	RUGGLES AVE	40	5		221	RUGGLES AVE	36	112	
102	RUGGLES AVE	40	338		225	RUGGLES AVE	36	51	6
105	RUGGLES AVE	40	5		228	RUGGLES AVE	36	64	
106	RUGGLES AVE	40	336		229	RUGGLES AVE	36	51	
116	RUGGLES AVE	40	337		234	RUGGLES AVE	36	68	
118	RUGGLES AVE	40	437		237	RUGGLES AVE	36	50	4
119	RUGGLES AVE	40	408		245	RUGGLES AVE	36	50	
120	RUGGLES AVE	40	343		RUSSELL AVENUE				
121	RUGGLES AVE	40	402		1	RUSSELL AVE	7	68	
122	RUGGLES AVE	40	346		2	RUSSELL AVE	7	187	
123	RUGGLES AVE	40	403		3	RUSSELL AVE	7	67	
124	RUGGLES AVE	40	350		4-6	RUSSELL AVE	7	297	
126	RUGGLES AVE	40	352		5	RUSSELL AVE	7	80	
127	RUGGLES AVE	40	405		7	RUSSELL AVE	7	77	
128	RUGGLES AVE	40	371		8	RUSSELL AVE	7	552	
129	RUGGLES AVE	40	404		10	RUSSELL AVE	7	10	
130	RUGGLES AVE	40	378		11	RUSSELL AVE	7	71	
131	RUGGLES AVE	40	406		12	RUSSELL AVE	7	257	
132	RUGGLES AVE	40	445		14	RUSSELL AVE	7	141	
135	RUGGLES AVE	40	409		15	RUSSELL AVE	7	73	
136	RUGGLES AVE	40	446		16	RUSSELL AVE	7	140	
140	RUGGLES AVE	40	391		17	RUSSELL AVE	7	81	
142	RUGGLES AVE	40	380		19	RUSSELL AVE	7	548	
151	RUGGLES AVE	40	410		20	RUSSELL AVE	7	139	
153	RUGGLES AVE	40	411		21	RUSSELL AVE	7	78	
159	RUGGLES AVE	40	412		22	RUSSELL AVE	7	273	
166	RUGGLES AVE	40	401		23	RUSSELL AVE	7	264	
167	RUGGLES AVE	40	86		24	RUSSELL AVE	7	150	
169	RUGGLES AVE	40	253		25	RUSSELL AVE	7	92	
171-173	RUGGLES AVE	36	56		26	RUSSELL AVE	7	167	
172	RUGGLES AVE UNITS	36	131		28	RUSSELL AVE	7	168	
175	RUGGLES AVE	36	135		29	RUSSELL AVE	7	96	

CITY OF NEWPORT PLAT LOT LISTING BY STREET

#	STREET	Map	Block	Lot	#	STREET	Map	Block	Lot
RUSSELL AVENUE					SCHOOL STREET				
30	RUSSELL AVE	7	69		31	SCHOOL ST	24	127	
31	RUSSELL AVE	7	74		32	SCHOOL ST CONDO UNITS	24	128	
32	RUSSELL AVE	7	160	4	39	SCHOOL ST	24	127	4
33	RUSSELL AVE	7	70		40	SCHOOL ST	24	146	
34	RUSSELL AVE	7	144		41	SCHOOL ST	24	145	4
35	RUSSELL AVE	7	83		49	SCHOOL ST	24	150	
RUSSO COURT					50	SCHOOL ST	24	149	
1	RUSSO CT	21	161		SCOTTS WHARF				
3	RUSSO CT	21	165		0	SCOTTS WHF	27	248	
5	RUSSO CT	21	160		31	SCOTTS WHF	27	244	
RUTGERS STREET					SEA VIEW AVENUE				
0	RUTGERS ST	7	3		0	SEA VIEW AVE	31	98	
0	RUTGERS ST	7	367		1	SEA VIEW AVE UNITS	31	14	
0	RUTGERS ST	9	351		2	SEA VIEW AVE	31	22	
SAGAMORE STREET					7	SEA VIEW AVE	31	16	
4	SAGAMORE ST	7	551		8	SEA VIEW AVE	31	62	
6	SAGAMORE ST	7	315		10	SEA VIEW AVE	31	99	
8	SAGAMORE ST	7	225		11	SEA VIEW AVE	31	107	
9	SAGAMORE ST	7	246		13	SEA VIEW AVE	31	114	
10	SAGAMORE ST	7	193		14	SEA VIEW AVE	31	9	
11	SAGAMORE ST	7	354		16	SEA VIEW AVE	31	59	
18	SAGAMORE ST	5	28		18	SEA VIEW AVE	31	57	
20	SAGAMORE ST	5	36		20	SEA VIEW AVE	31	67	
SANFORD STREET					SECOND STREET				
0	SANFORD ST	17	35		0	SECOND ST	12	295	
3	SANFORD ST	17	34		0	SECOND ST	12	17	4
6	SANFORD ST	17	271		0	SECOND ST REAR	16	202	
8	SANFORD ST	17	21		0	SECOND ST	16	206	
SAYERS WHARF					6	SECOND ST	16	74	4
0	SAYERS WHF	27	268		7	SECOND ST	16	166	
9	SAYERS WHF	27	2		13	SECOND ST	16	247	
SCHOOL STREET					14-16	SECOND ST	16	199	
1	SCHOOL ST	24	78		18	SECOND ST	16	198	
2	SCHOOL ST	24	79		19	SECOND ST	16	41	
10	SCHOOL ST	24	81		20	SECOND ST	16	197	
15	SCHOOL ST	24	98		25-27	SECOND ST	16	18	
20	SCHOOL ST	24	99		26	SECOND ST	16	16	4
21	SCHOOL ST	24	100		29	SECOND ST	16	214	
24	SCHOOL ST	24	105		30	SECOND ST	16	16	
25	SCHOOL ST	24	106		31-35	SECOND ST	16	226	

CITY OF NEWPORT PLAT LOT LISTING BY STREET

#	STREET	Map	Block	Lot	#	STREET	Map	Block	Lot
SECOND STREET					SECOND STREET				
32	SECOND ST	16	8		96	SECOND ST	9	127	
36	SECOND ST	12	280		97	SECOND ST	9	107	
38	SECOND ST	12	118	4	98	SECOND ST	9	115	
39-39½	SECOND ST	12	147		99	SECOND ST	9	103	
40	SECOND ST	12	275		100	SECOND ST	9	132	
41	SECOND ST	12	126		102	SECOND ST	9	120	
42	SECOND ST	12	118		103	SECOND ST	9	98	
45	SECOND ST	12	100	6	104	SECOND ST	9	101	
45 ½	SECOND ST	12	159		105	SECOND ST	9	99	
46	SECOND ST	12	98		106	SECOND ST	9	128	
47	SECOND ST	12	100	4	107	SECOND ST	9	124	
48	SECOND ST	12	90		108	SECOND ST UNIT	9	148	
49	SECOND ST	12	89		109	SECOND ST	9	131	
50	SECOND ST	12	292		109 ½	SECOND ST	9	287	
51	SECOND ST	12	79		110	SECOND ST UNITS	9	148	
52	SECOND ST	12	69		111	SECOND ST	9	144	
54	SECOND ST	12	188		112	SECOND ST	9	147	
55	SECOND ST	12	192		113	SECOND ST	9	288	
56	SECOND ST	12	186		114	SECOND ST	9	145	
57	SECOND ST	12	61		125	SECOND ST	9	152	
58	SECOND ST	12	190		126	SECOND ST	9	177	
59	SECOND ST	12	221		128	SECOND ST	9	151	
61	SECOND ST	12	216		SHARON COURT				
63	SECOND ST	12	50		0	SHARON CT	39	402	
64	SECOND ST	12	237		2	SHARON CT	39	396	
65	SECOND ST	12	51		3	SHARON CT	39	403	
67	SECOND ST	12	44		5	SHARON CT	39	489	
69	SECOND ST	12	253		6	SHARON CT	39	44	
73	SECOND ST	12	26		7	SHARON CT	39	488	
75	SECOND ST	12	26		8	SHARON CT	39	484	
81	SECOND ST	12	17		SHEFFIELD AVENUE				
83	SECOND ST	12	277		0	SHEFFIELD AVE	10	158	
83 ½	SECOND ST	12	13		3	SHEFFIELD AVE	10	53	
85	SECOND ST	12	227		5	SHEFFIELD AVE	10	120	
85 ½	SECOND ST	9	295		7	SHEFFIELD AVE	10	111	
87	SECOND ST	9	291		11	SHEFFIELD AVE	10	52	
89	SECOND ST	9	311		13	SHEFFIELD AVE	10	114	
91	SECOND ST	9	309		15	SHEFFIELD AVE	10	141	
93	SECOND ST	9	320		18	SHEFFIELD AVE	10	185	
95	SECOND ST	9	109		19	SHEFFIELD AVE	10	71	

CITY OF NEWPORT PLAT LOT LISTING BY STREET

#	STREET	Map	Block	Lot	#	STREET	Map	Block	Lot
SHEFFIELD AVENUE					SHERMAN STREET				
21	SHEFFIELD AVE	10	36		20	SHERMAN ST	21	61	
22	SHEFFIELD AVE	10	173		21	SHERMAN ST	21	168	
24	SHEFFIELD AVE	10	169		22	SHERMAN ST	21	223	
27	SHEFFIELD AVE	10	250		23	SHERMAN ST	21	171	
29	SHEFFIELD AVE	10	14		26	SHERMAN ST	21	193	
30-32	SHEFFIELD AVE	10	70		28	SHERMAN ST	21	79	
31	SHEFFIELD AVE	10	249		30	SHERMAN ST	21	83	
35	SHEFFIELD AVE	10	248		34	SHERMAN ST	21	109	
36	SHEFFIELD AVE	10	18		35	SHERMAN ST	21	96	
37	SHEFFIELD AVE	10	246		37	SHERMAN ST	21	108	
38	SHEFFIELD AVE	10	17		38	SHERMAN ST	21	111	
40	SHEFFIELD AVE	10	228		40	SHERMAN ST	21	117	
41	SHEFFIELD AVE	10	247		41	SHERMAN ST	21	192	
42	SHEFFIELD AVE	10	118		42	SHERMAN ST	21	197	
44	SHEFFIELD AVE	10	16		43	SHERMAN ST	21	118	
SHEPARD AVENUE					SHIELDS STREET				
9	SHEPARD AVE	36	38		9	SHIELDS ST	40	354	
15-17	SHEPARD AVE	36	37		10	SHIELDS ST	40	435	
35	SHEPARD AVE	36	96		11	SHIELDS ST	40	360	
45	SHEPARD AVE	36	102		12	SHIELDS ST	40	436	
51	SHEPARD AVE	36	36		13	SHIELDS ST	40	399	
61	SHEPARD AVE	36	62		14	SHIELDS ST	40	466	
70	SHEPARD AVE	36	66		16	SHIELDS ST	40	448	
SHERMAN STREET					17	SHIELDS ST	40	369	
0	SHERMAN ST (OFF)	21	187		21-23	SHIELDS ST	40	460	
4	SHERMAN ST	21	180		22	SHIELDS ST	40	467	
5	SHERMAN ST	21	28		SHILOH COURT				
6	SHERMAN ST	21	179		2-8	SHILOH COURT UNITS	18	93	
8	SHERMAN ST	21	29		SIMMONS STREET				
9-11	SHERMAN ST	21	204		0	SIMMONS ST	39	139	
10	SHERMAN ST	21	30		5	SIMMONS ST	39	78	
10 ½	SHERMAN ST	21	218		11	SIMMONS ST	39	86	
12	SHERMAN ST	21	41		14	SIMMONS ST	39	79	
13	SHERMAN ST	21	42		15	SIMMONS ST	39	75	
14	SHERMAN ST	21	47		18	SIMMONS ST	39	465	
15	SHERMAN ST	21	46		19	SIMMONS ST	39	83	
16	SHERMAN ST	21	48		20	SIMMONS ST	39	45	
17	SHERMAN ST (REAR)	21	221		21	SIMMONS ST	39	98	
19	SHERMAN ST UNITS	21	62		22	SIMMONS ST	39	286	
19 ½	SHERMAN ST UNITS	21	222		23	SIMMONS ST	39	108	

CITY OF NEWPORT PLAT LOT LISTING BY STREET

#	STREET	Map	Block	Lot	#	STREET	Map	Block	Lot
SIMMONS STREET					SOUTH BAPTIST STREET				
26	SIMMONS ST	39	288		7	SOUTH BAPTIST ST	32	188	
28	SIMMONS ST	39	298		11	SOUTH BAPTIST ST	32	309	
30	SIMMONS ST	39	302		14	SOUTH BAPTIST ST	32	162	
31	SIMMONS ST	39	140		15	SOUTH BAPTIST ST	32	187	
35	SIMMONS ST	39	352		18	SOUTH BAPTIST ST	32	163	
36	SIMMONS ST	39	314		19	SOUTH BAPTIST ST	32	186	
37	SIMMONS ST	39	362		22	SOUTH BAPTIST ST	32	164	
38	SIMMONS ST	39	315		23	SOUTH BAPTIST ST	32	302	
39	SIMMONS ST	39	375	4	23 ½	SOUTH BAPTIST ST (REAR)	32	185	
40	SIMMONS ST	39	300		26	SOUTH BAPTIST ST	32	165	
42	SIMMONS ST	39	299		27	SOUTH BAPTIST ST	32	233	
SLOCUM STREET					SOUTH BAPTIST ST				
1	SLOCUM ST	34	127		30	SOUTH BAPTIST ST	32	166	
1A	SLOCUM ST	33	85		33	SOUTH BAPTIST ST	32	184	
5	SLOCUM ST	34	126		34	SOUTH BAPTIST ST	32	167	
15	SLOCUM ST	34	123		40	SOUTH BAPTIST ST	32	168	
17	SLOCUM ST	34	132		42	SOUTH BAPTIST ST	32	240	
19	SLOCUM ST	34	128		SOUTHMAYD STREET				
20	SLOCUM ST	34	96		0	SOUTHMAYD ST	9	248	
21	SLOCUM ST	34	213		0	SOUTHMAYD ST	9	294	
31	SLOCUM ST	34	174		1	SOUTHMAYD ST	9	42	
32	SLOCUM ST	34	102		2-4	SOUTHMAYD ST	9	64	
33	SLOCUM ST	34	134		3	SOUTHMAYD ST	9	237	
34	SLOCUM ST	34	105		11	SOUTHMAYD ST	9	231	
35	SLOCUM ST	34	114		22	SOUTHMAYD ST	9	319	
37	SLOCUM ST	34	117		24	SOUTHMAYD ST	9	50	
39	SLOCUM ST	34	115		26	SOUTHMAYD ST	9	129	
SMITH AVENUE					SOUTH MAYD ST				
5	SMITH AVE	7	526		34	SOUTH MAYD ST	9	242	
7	SMITH AVE	7	515		SOUTH RHODE ISLAND AVENUE				
9	SMITH AVE	7	517		0	SOUTH RHODE ISLAND AVE	31	102	
10	SMITH AVE	7	256		205	SOUTH RHODE ISLAND AVE	31	74	
11	SMITH AVE	7	238		206	SOUTH RHODE ISLAND AVE	31	80	
14	SMITH AVE	7	561		207	SOUTH RHODE ISLAND AVE	31	77	
15	SMITH AVE	7	478		209	SOUTH RHODE ISLAND AVE	31	94	
18	SMITH AVE	7	441		213	SOUTH RHODE ISLAND AVE	31	101	
22	SMITH AVE	7	477		SPOUTING ROCK DRIVE				
23	SMITH AVE UNITS	7	295		0	SPOUTING ROCK DR	37	50	
26	SMITH AVE	7	514		0	SPOUTING ROCK DR	37	118	
30	SMITH AVE	7	532		0	SPOUTING ROCK DR	37	119	
					0	SPOUTING ROCK DR	37	120	
					0	SPOUTING ROCK DR	37	121	

CITY OF NEWPORT PLAT LOT LISTING BY STREET

#	STREET	Map	Block	Lot	#	STREET	Map	Block	Lot
SPOUTING ROCK DRIVE					SPRING STREET				
0	SPOUTING ROCK DR	37	122		72	SPRING ST	24	51	
0	SPOUTING ROCK DR	37	125		74	SPRING ST	24	59	
0	SPOUTING ROCK DR	37	126		78	SPRING ST	24	76	
0	SPOUTING ROCK DR	37	127		83	SPRING ST	24	332	
0	SPOUTING ROCK DR	37	129		86	SPRING ST	24	324	
0	SPOUTING ROCK DR	37	130		87	SPRING ST	24	75	
0	SPOUTING ROCK DR	37	131		89	SPRING ST	24	344	
0	SPOUTING ROCK DR	37	132		92	SPRING ST	24	95	
0	SPOUTING ROCK DR	37	133		94	SPRING ST	24	95	4
21	SPOUTING ROCK DR	37	117		95	SPRING ST	24	84	
23	SPOUTING ROCK DR	37	128		99	SPRING ST CONDO UNITS	24	94	
25	SPOUTING ROCK DR	37	116		104-106	SPRING ST	24	110	
27	SPOUTING ROCK DR	37	115		105-107	SPRING ST	24	104	
SPRING STREET					108	SPRING ST	24	124	
0	SPRING ST AT TOURO ST	17	230		109-111	SPRING ST	24	111	
0	SPRING ST	21	202		112	SPRING ST	24	131	
0	SPRING ST	24	50		113-115	SPRING ST	24	123	
0	SPRING ST	24	103		118-122	SPRING ST	24	143	
0	SPRING ST	27	118		119	SPRING ST	24	132	
0	SPRING ST	27	119		123	SPRING ST	24	142	
0	SPRING ST	27	126		126-128	SPRING ST	24	152	6
0	SPRING ST	28	113		129	SPRING ST	24	298	
0	SPRING ST	32	182		130-132 ½	SPRING ST	24	152	
0	SPRING ST	35	253		133	SPRING ST	24	153	
0	SPRING ST	40	11		134-136	SPRING ST	24	163	
3	SPRING ST	17	160		135	SPRING ST UNITS	24	162	
8	SPRING ST	21	216		138	SPRING ST UNITS	24	363	
9	SPRING ST	17	187		140	SPRING ST UNITS	24	363	
12	SPRING ST	21	17		142-146	SPRING ST	24	190	
20	SPRING ST	21	19	1	148-160	SPRING ST	24	218	
21-25	SPRING ST	17	188		166	SPRING ST	24	225	
24	SPRING ST	21	19	2	172	SPRING ST	24	309	
29	SPRING ST	17	227		175	SPRING ST	24	261	
30	SPRING ST	21	20		178	SPRING ST	24	291	
38-40	SPRING ST	21	21		181	SPRING ST	24	333	
42	SPRING ST UNITS	21	22		182	SPRING ST	24	296	
42	SPRING ST UNITS	21	23		185	SPRING ST	24	262	
56A-64	SPRING ST	24	24		199	SPRING ST	27	10	
60-62	SPRING ST	24	23		204	SPRING ST	27	229	
69	SPRING ST	24	26		205	SPRING ST	27	17	

CITY OF NEWPORT PLAT LOT LISTING BY STREET

#	STREET	Map	Block	Lot	#	STREET	Map	Block	Lot
SPRING STREET					SPRING STREET				
209	SPRING ST	27	29		382	SPRING ST	32	108	
214	SPRING ST	27	227		387	SPRING ST	32	142	
216	SPRING ST	27	33		388	SPRING ST	32	132	
219	SPRING ST	27	34		392	SPRING ST	32	141	
220-222	SPRING ST	27	55		395	SPRING ST	32	246	
221-225	SPRING ST UNITS	27	54		398	SPRING ST	32	169	
228	SPRING ST	27	67		402	SPRING ST	32	261	
229-233	SPRING ST	27	68		404-406	SPRING ST	32	181	
232	SPRING ST	27	258		426	SPRING ST	35	8	
235	SPRING ST UNITS	27	85		427	SPRING ST	35	9	
243	SPRING ST	27	86		428	SPRING ST	35	232	
267	SPRING ST	27	138		429	SPRING ST	35	160	
269	SPRING ST	27	233		433	SPRING ST	35	264	
271-275	SPRING ST	27	235		459	SPRING ST	35	262	
277	SPRING ST	27	164		461	SPRING ST	35	163	
283	SPRING ST	27	165		465	SPRING ST	35	27	
299-301	SPRING ST	27	175		468	SPRING ST	35	47	
309	SPRING ST	27	177		479	SPRING ST	35	49	
325	SPRING ST	32	5		485	SPRING ST	35	68	
327	SPRING ST UNITS	32	320		487	SPRING ST	35	69	
329	SPRING ST	32	28		491	SPRING ST	35	70	
331	SPRING ST	32	29		495	SPRING ST	35	72	
334-338	SPRING ST	32	36		501	SPRING ST	35	92	
342	SPRING ST	32	37		503	SPRING ST	35	105	
343	SPRING ST	32	39		513	SPRING ST	35	104	4
345	SPRING ST	32	39	4	515	SPRING ST	35	104	6
346	SPRING ST	32	38		517	SPRING ST	35	230	
349	SPRING ST	32	58		519	SPRING ST	35	225	
352	SPRING ST	32	59		521	SPRING ST	35	228	
353	SPRING ST	32	64		523	SPRING ST	35	227	
359	SPRING ST	32	89	4	525	SPRING ST	35	222	
360	SPRING ST	32	63		541	SPRING ST	40	85	
362	SPRING ST	32	93		543	SPRING ST	40	329	
365	SPRING ST	32	92		545	SPRING ST	40	15	
370	SPRING ST	32	95		547	SPRING ST	40	112	
371	SPRING ST	32	234		565	SPRING ST	40	282	
374	SPRING ST	32	96		567	SPRING ST	40	99	
375	SPRING ST	32	236		569	SPRING ST UNITS	40	278	
378	SPRING ST	32	107		571	SPRING ST	40	373	
379	SPRING ST	32	109		573	SPRING ST	40	186	

CITY OF NEWPORT PLAT LOT LISTING BY STREET

#	STREET	Map	Block	Lot	#	STREET	Map	Block	Lot
SPRING STREET					STOCKHOLM STREET				
575-577	SPRING ST	40	229		34	STOCKHOLM ST	39	329	
SPRING WHARF					STONE STREET				
0	SPRING WHF	32	285		1-5	STONE ST	17	188	
10	SPRING WHF	32	125		SULLIVAN STREET				
STACEY COURT					3	SULLIVAN ST	41	194	
0	STACEY CT	39	389		4	SULLIVAN ST	41	18	
0	STACEY CT	39	390		5	SULLIVAN ST	41	273	
STACEY STREET					6	SULLIVAN ST	41	293	
16	STACEY ST	41	380		7	SULLIVAN ST	41	231	
18	STACEY ST	41	172		8	SULLIVAN ST	41	216	
STEVENSON PLACE					10	SULLIVAN ST	41	209	
1	STEVENSON PL	40	289		SUMMER STREET				
3	STEVENSON PL	40	294		2	SUMMER ST	10	1	
4	STEVENSON PL	40	285		3	SUMMER ST	7	30	
6-8	STEVENSON PL	40	287		4	SUMMER ST	10	1	4
STEWART COURT					5	SUMMER ST	7	31	
1	STEWART CT	34	193		8-10	SUMMER ST	10	161	
STEWART STREET					11	SUMMER ST	7	34	4
5	STEWART ST	14	213		12	SUMMER ST	10	2	
6	STEWART ST	14	148		13	SUMMER ST	7	34	
8	STEWART ST	14	165		14	SUMMER ST	10	85	
STOCKHOLM STREET					15	SUMMER ST	7	62	
8	STOCKHOLM ST	39	65	4	16	SUMMER ST	10	156	
9	STOCKHOLM ST	39	58		17	SUMMER ST	7	32	
10	STOCKHOLM ST	39	61		20	SUMMER ST	10	6	
12	STOCKHOLM ST	39	63		22	SUMMER ST	10	82	
14	STOCKHOLM ST	39	87		SUNNYSIDE PLACE				
15	STOCKHOLM ST	39	85		0	SUNNYSIDE PL	26	43	
16	STOCKHOLM ST	39	322		6	SUNNYSIDE PL	26	22	
17	STOCKHOLM ST	39	130		10	SUNNYSIDE PL	26	25	
19	STOCKHOLM ST	39	317		12	SUNNYSIDE PL	26	42	
21	STOCKHOLM ST	39	133		SUNSHINE COURT				
22	STOCKHOLM ST UNITS	39	328		1	SUNSHINE CT	12	21	4
23	STOCKHOLM ST	39	292		2	SUNSHINE CT	12	215	
24	STOCKHOLM ST	39	422		3	SUNSHINE CT	12	9	
24 ½	STOCKHOLM ST	39	41	2	4 ½	SUNSHINE CT	12	21	
25	STOCKHOLM ST	39	287		5	SUNSHINE CT	12	10	
26	STOCKHOLM ST	39	338		6	SUNSHINE CT	12	20	4
29	STOCKHOLM ST	39	414		7	SUNSHINE CT	12	10	4
31	STOCKHOLM ST	39	415		10	SUNSHINE CT	12	226	

CITY OF NEWPORT PLAT LOT LISTING BY STREET

#	STREET	Map	Block	Lot	#	STREET	Map	Block	Lot
SUNSHINE COURT					SYLVAN TERRACE				
11	SUNSHINE CT	12	214		18	SYLVAN TER	34	208	
12	SUNSHINE CT	12	19		TABER STREET				
SWANS WHARF ROW					5	TABER ST	11	389	
301-322	SWANS WHARF ROW	24	10		6	TABER ST	11	746	
SWINBURNE ROW					7	TABER ST	11	386	
101-134	SWINBURNE ROW	24	10		8	TABER ST	11	747	
135-151	SWINBURNE ROW	24	349		9	TABER ST	11	756	
SYCAMORE STREET					12	TABER ST	11	368	
0	SYCAMORE ST	9	221		TAKING FOR ROAD				
1	SYCAMORE ST	9	278		0	TAKING FOR ROAD	12	290	
2	SYCAMORE ST	9	153		0	TAKING FOR ROAD	28	151	
3	SYCAMORE ST	9	243		TEWS COURT				
5	SYCAMORE ST	9	383		0	TEWS CT	26	32	
7	SYCAMORE ST	9	146		5	TEWS CT	26	31	
SYLVAN STREET					18	TEWS CT	26	53	
0	SYLVAN ST (OFF)	33	44		21	TEWS CT	26	37	
2	SYLVAN ST	33	73		THAMES STREET				
3	SYLVAN ST	33	55		0	THAMES ST	17	18	
4	SYLVAN ST	33	72		0	THAMES ST	17	264	
5	SYLVAN ST	33	31	4	0	THAMES ST AT CROSS ST	17	325	
6	SYLVAN ST	33	70		0	THAMES ST	17	326	
7	SYLVAN ST	33	60		0	THAMES ST	24	347	
8	SYLVAN ST	33	91		0	THAMES ST	27	75	
9	SYLVAN ST	33	58		0	THAMES ST	27	133	
9 ½	SYLVAN ST	33	42		0	THAMES ST	27	157	
11	SYLVAN ST	33	34		0	THAMES ST	27	274	
15-17	SYLVAN ST	33	36		0	THAMES ST	35	284	
16	SYLVAN ST	33	75		0	THAMES ST	39	71	
18	SYLVAN ST	33	90		0	THAMES ST	40	20	
20	SYLVAN ST	33	93		3	THAMES ST	17	1	
SYLVAN TERRACE					9	THAMES ST	17	16	
5	SYLVAN TER	33	95		15	THAMES ST	17	17	
6	SYLVAN TER	33	98		16	THAMES ST	17	289	
7	SYLVAN TER	33	97		18	THAMES ST	17	22	
8	SYLVAN TER	33	33		19	THAMES ST	17	23	
9	SYLVAN TER	34	211		23-27	THAMES ST	17	24	
12	SYLVAN TER	34	210		24	THAMES ST	17	22	4
13	SYLVAN TER	34	209		26	THAMES ST	17	336	
14	SYLVAN TER	34	212		29	THAMES ST	17	33	
17	SYLVAN TER	34	207		30	THAMES ST	17	303	

CITY OF NEWPORT PLAT LOT LISTING BY STREET

#	STREET	Map	Block	Lot	#	STREET	Map	Block	Lot
THAMES STREET					THAMES STREET				
31	THAMES ST	17	337		212	THAMES ST	24	159	
34	THAMES ST	17	46		240-244	THAMES ST	24	233	
36	THAMES ST	17	45		246	THAMES ST	24	249	
42	THAMES ST	17	58		250	THAMES ST	24	250	
44	THAMES ST	17	59		254	THAMES ST	24	251	
52-56	THAMES ST	17	74		256-264	THAMES ST	24	254	
53-55	THAMES ST	17	77		266-268	THAMES ST	24	268	
57	THAMES ST	17	267		270	THAMES ST	27	4	
58	THAMES ST	17	86		282	THAMES ST	27	20	
60-64	THAMES ST	17	102		292	THAMES ST	27	41	
67	THAMES ST	17	103		302-306	THAMES ST	27	257	
73	THAMES ST	17	104		341	THAMES ST	27	255	
77	THAMES ST CONDO UNITS	17	139		343-345	THAMES ST	27	110	
78-80	THAMES ST	17	138		344-348	THAMES ST	27	112	
79	THAMES ST UNITS	17	141		359	THAMES ST	27	158	
82	THAMES ST	17	142		360	THAMES ST CONDOS	27	131	
84	THAMES ST	17	239		364-366	THAMES ST	27	136	
89	THAMES ST	17	236		365	THAMES ST	27	159	
93	THAMES ST	17	235		372-380	THAMES ST	27	160	
124-128	THAMES ST	24	11		375-381	THAMES ST	27	277	
127	THAMES ST	24	1		382	THAMES ST	27	196	
130	THAMES ST	24	29		384	THAMES ST	27	172	
132	THAMES ST	24	29	4	392	THAMES ST	27	279	
134-136	THAMES ST	24	37		400	THAMES ST UNITS	27	183	
138-142	THAMES ST	24	38		404	THAMES ST	27	259	
144-150	THAMES ST	24	45		406-408	THAMES ST	27	184	
154-156	THAMES ST	24	46		407-411	THAMES ST	32	2	
158-160	THAMES ST	24	64		413	THAMES ST	32	13	
162-164	THAMES ST	24	68		414-418	THAMES ST	32	12	
166-170	THAMES ST	24	70		415	THAMES ST	32	14	
172	THAMES ST	24	87		421-423	THAMES ST	32	241	
178-180	THAMES ST	24	116		422	THAMES ST	32	22	
180-184	THAMES ST UNITS	24	120		424	THAMES ST	32	23	
186-190	THAMES ST UNITS	24	121		425	THAMES ST	32	21	
192-194	THAMES ST	24	122		428	THAMES ST	32	46	
196-200	THAMES ST	24	133		429-431	THAMES ST	32	21	4
202	THAMES ST	24	138		433	THAMES ST UNITS	32	47	
204	THAMES ST	24	155		435	THAMES ST	32	276	
206	THAMES ST	24	157		436-438	THAMES ST	32	49	
210	THAMES ST	24	159	4	439	THAMES ST UNIT 6	32	48	6

CITY OF NEWPORT PLAT LOT LISTING BY STREET

#	STREET	Map	Block	Lot	#	STREET	Map	Block	Lot
THAMES STREET					THAMES STREET				
240-244	THAMES ST	24	233		448-450	THAMES ST	32	75	
246	THAMES ST	24	249		449	THAMES ST	32	76	
250	THAMES ST	24	250		452	THAMES ST CONDOS	32	308	
254	THAMES ST	24	251		458	THAMES ST	32	78	
256-264	THAMES ST	24	254		460-462	THAMES ST	32	78	4
266-268	THAMES ST	24	268		464-466	THAMES ST	32	278	
270	THAMES ST	27	4		468	THAMES ST	32	121	
282	THAMES ST	27	20		469-473	THAMES ST	32	123	
292	THAMES ST	27	41		472	THAMES ST	32	127	
302-306	THAMES ST	27	257		474	THAMES ST	32	150	
341	THAMES ST	27	255		475-475 ½	THAMES ST	32	257	
343-345	THAMES ST	27	110		476	THAMES ST	32	161	
344-348	THAMES ST	27	112		477	THAMES ST	32	126	4
359	THAMES ST	27	158		479-481	THAMES ST	32	151	
360	THAMES ST CONDOS	27	131		485	THAMES ST	32	156	
364-366	THAMES ST	27	136		487-489	THAMES ST	32	157	
365	THAMES ST	27	159		488	THAMES ST	32	189	
372-380	THAMES ST	27	160		490	THAMES ST	32	190	
375-381	THAMES ST	27	277		491-493	THAMES ST	32	159	
382	THAMES ST	27	196		492	THAMES ST UNITS	32	193	
384	THAMES ST	27	172		494	THAMES ST	32	305	
392	THAMES ST	27	279		501	THAMES ST	32	192	
400	THAMES ST UNITS	27	183		505-507	THAMES ST	32	215	
404	THAMES ST	27	259		509-513	THAMES ST	32	299	
406-408	THAMES ST	27	184		514	THAMES ST	32	291	
407-411	THAMES ST	32	2		515	THAMES ST	35	20	6
413	THAMES ST	32	13		516-518	THAMES ST	32	222	
414-418	THAMES ST	32	12		517	THAMES ST	35	128	
415	THAMES ST	32	14		520-524	THAMES ST	35	19	
421-423	THAMES ST	32	241		523-525	THAMES ST	35	124	
422	THAMES ST	32	22		526	THAMES ST	35	255	
424	THAMES ST	32	23		527	THAMES ST	35	196	
425	THAMES ST	32	21		528	THAMES ST	35	149	
428	THAMES ST	32	46		536	THAMES ST	35	191	
429-431	THAMES ST	32	21	4	537	THAMES ST	35	107	
433	THAMES ST UNITS	32	47		539-541	THAMES ST	35	274	
435	THAMES ST	32	276		540	THAMES ST	35	246	
436-438	THAMES ST	32	49		542	THAMES ST	35	33	
439	THAMES ST UNIT 6	32	48	6	546	THAMES ST	35	34	
442-444	THAMES ST	32	50		548	THAMES ST	35	258	

CITY OF NEWPORT PLAT LOT LISTING BY STREET

#	STREET	Map	Block	Lot	#	STREET	Map	Block	Lot
THAMES STREET					THAMES STREET				
550	THAMES ST	35	257		663	THAMES ST	39	59	
551	THAMES ST UNITS	35	204		667	THAMES ST	39	57	
560	THAMES ST	35	54		668	THAMES ST	40	27	
580	THAMES ST	35	81		670	THAMES ST	40	494	
580	THAMES ST	35	82		673	THAMES ST	39	56	
580	THAMES ST	35	261		674A	THAMES ST	40	66	
580	THAMES ST	35	271		674B	THAMES ST	40	315	
580	THAMES ST	35	283		675	THAMES ST	39	456	
595A-B	THAMES ST	39	270		676	THAMES ST	40	65	
596	THAMES ST	35	213		677	THAMES ST	39	55	
599	THAMES ST	39	90		678	THAMES ST	40	35	
600	THAMES ST	35	269		688	THAMES ST	40	43	
603-605	THAMES ST	39	82		693	THAMES ST	39	473	
604	THAMES ST	35	83		695-697	THAMES ST	39	444	
607	THAMES ST	39	81		700	THAMES ST	40	25	
608	THAMES ST	35	106		702	THAMES ST	40	366	
611	THAMES ST	39	441		703	THAMES ST	39	53	
612	THAMES ST	35	142		704	THAMES ST	40	24	
614	THAMES ST	35	277		705	THAMES ST	39	52	
616	THAMES ST	35	102		THIRD STREET				
617	THAMES ST	39	77		0	THIRD ST	4	34	
620	THAMES ST UNITS	35	248		0	THIRD ST (OFF)	9	335	
621-623	THAMES ST	39	76		0	THIRD ST	12	129	
624-626	THAMES ST	35	123		2	THIRD ST	16	89	
625	THAMES ST	39	73	2	3	THIRD ST	16	88	
629	THAMES ST	39	73		4	THIRD ST	16	230	
635	THAMES ST	39	72		5	THIRD ST	16	87	4
636	THAMES ST	35	200		6	THIRD ST	16	229	
638-638 ½	THAMES ST	35	121		8	THIRD ST	16	80	
640	THAMES ST	35	226		10	THIRD ST	16	80	4
642-644	THAMES ST	40	18		11	THIRD ST	16	55	
651	THAMES ST	39	67		12	THIRD ST	16	204	
653	THAMES ST	39	100		13	THIRD ST	16	200	
654-658	THAMES ST	40	21		13 ½	THIRD ST	16	165	
655	THAMES ST	39	66		14	THIRD ST	16	207	
657	THAMES ST	39	65		14 ½	THIRD ST	16	56	
658 ½	THAMES ST	40	23		15	THIRD ST	16	44	
659-661	THAMES ST	39	60		16	THIRD ST	16	210	
660	THAMES ST	40	447		17	THIRD ST	16	27	
662-664	THAMES ST	40	367		19-19 ½	THIRD ST	16	20	

CITY OF NEWPORT PLAT LOT LISTING BY STREET

#	STREET	Map	Block	Lot	#	STREET	Map	Block	Lot
THIRD STREET					THIRD STREET				
21	THIRD ST	16	6		66 ½	THIRD ST	12	291	
22	THIRD ST	16	218		67	THIRD ST	12	30	
22 ½	THIRD ST	16	19		68	THIRD ST	12	25	4
23-25	THIRD ST	16	215		69	THIRD ST	12	24	
24	THIRD ST UNITS	16	219		69 ½	THIRD ST	12	228	
26	THIRD ST	16	234		70	THIRD ST	12	196	
30	THIRD ST	12	127		71	THIRD ST	12	229	
31	THIRD ST	12	128	4	72	THIRD ST	12	195	
32	THIRD ST	12	127	4	73	THIRD ST	12	230	
33	THIRD ST	12	128		74	THIRD ST	12	12	
34	THIRD ST UNITS	12	293		75	THIRD ST	12	11	
35	THIRD ST	12	115		76	THIRD ST	12	158	
36	THIRD ST	12	116		77	THIRD ST	12	4	
40	THIRD ST	12	204		78	THIRD ST	9	310	
41	THIRD ST	12	88		79	THIRD ST	12	5	
42	THIRD ST	12	257		80	THIRD ST	9	366	
43	THIRD ST	12	81		81	THIRD ST	9	125	
44	THIRD ST	12	205		82	THIRD ST	9	367	
45	THIRD ST	12	245		83	THIRD ST	9	430	
46-48	THIRD ST	12	197		84	THIRD ST	9	23	
47	THIRD ST	12	181		85	THIRD ST	9	122	
49	THIRD ST	12	268		86	THIRD ST	9	110	
49	THIRD ST	12	270		87	THIRD ST	9	24	
49 ½	THIRD ST	12	269		88	THIRD ST	9	108	
50	THIRD ST	12	66		89	THIRD ST	9	19	4
50 ½	THIRD ST	12	184		90	THIRD ST	9	130	
51	THIRD ST	12	43		91	THIRD ST	9	179	
52	THIRD ST	12	62		92	THIRD ST	9	94	
52 ½	THIRD ST	12	67		93	THIRD ST	9	180	
53	THIRD ST	12	187		94	THIRD ST	9	95	
54	THIRD ST	12	54		95	THIRD ST	9	193	
55	THIRD ST	12	42		96	THIRD ST	9	100	
58	THIRD ST	12	44	4	97	THIRD ST	9	194	
60	THIRD ST	12	156		98	THIRD ST	9	142	
62	THIRD ST	12	150		99	THIRD ST	9	213	
62 ½	THIRD ST	12	273		100	THIRD ST	9	149	
63	THIRD ST	12	35		102	THIRD ST	9	150	
64	THIRD ST	12	29		103	THIRD ST	9	218	
65	THIRD ST	12	34		105	THIRD ST	9	208	
66	THIRD ST	12	25		109	THIRD ST	9	188	

CITY OF NEWPORT PLAT LOT LISTING BY STREET

#	STREET	Map	Block	Lot	#	STREET	Map	Block	Lot
THIRD STREET					THURSTON AVENUE				
143	THIRD ST	9	410		3	THURSTON AVE	7	61	
147	THIRD ST	9	401		4	THURSTON AVE	7	111	
151	THIRD ST	9	411		5	THURSTON AVE	7	59	
155	THIRD ST	9	412		6	THURSTON AVE	7	64	
159	THIRD ST	9	389		7	THURSTON AVE	7	54	
163	THIRD ST	9	4		9	THURSTON AVE	7	58	
167	THIRD ST	9	404		10	THURSTON AVE	7	554	
171	THIRD ST	9	405		11	THURSTON AVE	7	14	
175	THIRD ST	9	406		13	THURSTON AVE	7	15	
179	THIRD ST	9	407		14	THURSTON AVE	7	286	
183	THIRD ST	9	408		15	THURSTON AVE	7	43	
185	THIRD ST	9	228		16	THURSTON AVE	7	130	
187	THIRD ST	9	341		18	THURSTON AVE	7	52	
189	THIRD ST	9	338		19	THURSTON AVE	7	42	
191	THIRD ST	9	348		20	THURSTON AVE	7	154	
193	THIRD ST	9	343		21	THURSTON AVE	7	45	
197	THIRD ST	9	394		22	THURSTON AVE	7	129	
201	THIRD ST	9	378		23	THURSTON AVE	7	46	
203	THIRD ST	9	359		24	THURSTON AVE	7	106	
205	THIRD ST	9	346		25	THURSTON AVE	7	51	
209	THIRD ST	9	350		25 ½	THURSTON AVE	7	406	
211	THIRD ST	9	332		26	THURSTON AVE	7	94	
215	THIRD ST	9	414		27	THURSTON AVE	7	44	
215	THIRD ST UNITS	4	84		28	THURSTON AVE	7	550	
221	THIRD ST	4	73		29	THURSTON AVE	7	123	
THIRD STREET EXTENSION					30	THURSTON AVE	7	284	
0	THIRD ST EXT	4	32		31	THURSTON AVE	7	102	
0	THIRD ST EXT	4	38		32	THURSTON AVE	7	382	
0	THIRD ST EXT	4	39		34	THURSTON AVE	7	162	
0	THIRD ST EXT	4	53		35	THURSTON AVE	7	66	
THOMAS STREET					36	THURSTON AVE	7	146	
23	THOMAS ST	28	95		37	THURSTON AVE	7	108	
26	THOMAS ST	28	149		37 ½	THURSTON AVE	7	128	
29	THOMAS ST	28	99		38	THURSTON AVE	7	227	
30	THOMAS ST	28	100		39	THURSTON AVE	7	8	2
31	THOMAS ST	28	104		40	THURSTON AVE	7	105	
32	THOMAS ST	28	103		41	THURSTON AVE	7	126	
THURSTON AVENUE					42	THURSTON AVE	7	531	
0	THURSTON AVE	7	8	4	43	THURSTON AVE	7	543	
2	THURSTON AVE	7	582		44	THURSTON AVE	7	183	

CITY OF NEWPORT PLAT LOT LISTING BY STREET

#	STREET	Map	Block	Lot	#	STREET	Map	Block	Lot
THURSTON AVENUE					TILLEY AVENUE				
46	THURSTON AVE	7	584		9	TILLEY AVE	13	53	4
48	THURSTON AVE	7	513		11	TILLEY AVE	13	81	
TILDEN AVENUE					TILLEY AVENUE				
0	TILDEN AVE	17	93		11 ½	TILLEY AVE	13	54	
0	TILDEN AVE	17	95		13A-B	TILLEY AVE	13	55	
0	TILDEN AVE	18	14		12	TILLEY AVE	13	58	
0	TILDEN AVE	18	141		14	TILLEY AVE	13	39	4
22	TILDEN AVE	17	308		15	TILLEY AVE	13	82	
23	TILDEN AVE	17	282		16	TILLEY AVE	13	56	
24	TILDEN AVE	17	67		18	TILLEY AVE	13	57	
25	TILDEN AVE	17	309		19	TILLEY AVE	13	102	
28	TILDEN AVE	17	63		20	TILLEY AVE	13	60	
29	TILDEN AVE	17	64		21	TILLEY AVE	13	106	
33	TILDEN AVE	17	39		22	TILLEY AVE	13	62	
36	TILDEN AVE	17	40		24	TILLEY AVE	13	64	
37	TILDEN AVE	18	81		25	TILLEY AVE	13	87	
41	TILDEN AVE	18	164		26	TILLEY AVE	13	75	
45	TILDEN AVE	18	165		27	TILLEY AVE	13	86	
53	TILDEN AVE	18	79		28	TILLEY AVE	13	129	
59	TILDEN AVE	18	160		32	TILLEY AVE	13	142	
65	TILDEN AVE	18	62		TOMPKINS COURT				
69	TILDEN AVE	18	56		0	TOMPKINS CT	25	35	
71	TILDEN AVE	18	56	4	0	TOMPKINS CT	25	125	
75	TILDEN AVE	18	37		TOPPA BOULEVARD				
79	TILDEN AVE	18	27		6	TOPPA BLVD	11	568	
80	TILDEN AVE	18	157		7	TOPPA BLVD	11	700	
83	TILDEN AVE	18	148		9	TOPPA BLVD	11	596	
85	TILDEN AVE	18	158		10	TOPPA BLVD	11	593	
TILLEY AVENUE					11	TOPPA BLVD	11	635	
0	TILLEY AVE	13	74		15	TOPPA BLVD	11	577	
0	TILLEY AVE	13	85		16	TOPPA BLVD	11	626	
0	TILLEY AVE	13	135		19	TOPPA BLVD	11	648	
0	TILLEY AVE	13	169		20	TOPPA BLVD	11	625	
1	TILLEY AVE	13	63	4	23	TOPPA BLVD	11	627	
2	TILLEY AVE	13	5		24	TOPPA BLVD	11	617	
4	TILLEY AVE	13	99		25	TOPPA BLVD	11	591	
5	TILLEY AVE	13	63		26	TOPPA BLVD	11	636	
6	TILLEY AVE	13	61		27	TOPPA BLVD	11	602	
7	TILLEY AVE	13	88		28	TOPPA BLVD	11	647	
8	TILLEY AVE	13	59		29	TOPPA BLVD	11	592	
					30	TOPPA BLVD	11	578	

CITY OF NEWPORT PLAT LOT LISTING BY STREET

#	STREET	Map	Block	Lot	#	STREET	Map	Block	Lot
TOPPA BOULEVARD					TOURO STREET				
32	TOPPA BLVD	11	575		117	TOURO ST	25	20	
33	TOPPA BLVD	11	587		122	TOURO ST	21	104	
37	TOPPA BLVD	11	664		130	TOURO ST	21	121	
38	TOPPA BLVD	11	659		TRAINING STATION ROAD				
40	TOPPA BLVD	11	606		0	TRAINING STATION RD	4	14	4
41	TOPPA BLVD	11	572		0	TRAINING STATION RD	4	23	
43	TOPPA BLVD	11	582		0	TRAINING STATION RD	4	24	
44	TOPPA BLVD	11	650		0	TRAINING STATION RD	4	25	
48	TOPPA BLVD	11	581		0	TRAINING STATION RD	4	26	
50-52	TOPPA BLVD	11	579		0	TRAINING STATION RD	4	27	
53	TOPPA BLVD	11	660		0	TRAINING STATION RD	4	35	
57	TOPPA BLVD	11	573		0	TRAINING STATION RD	4	47	
TOURO PARK WEST					2	TRAINING STATION RD	4	16	
5	TOURO PARK WEST	25	123		4	TRAINING STATION RD	4	44	
7	TOURO PARK WEST	25	101		TYLER STREET				
TOURO STREET					2	TYLER ST	19	133	
0	TOURO ST	24	21		3	TYLER ST	19	78	
0	TOURO ST REAR	24	28		4	TYLER ST	19	85	
5	TOURO ST	25	19		5	TYLER ST	19	106	
9-17	TOURO ST	24	12		6	TYLER ST	19	71	
19	TOURO ST	24	361		7	TYLER ST	19	7	
29	TOURO ST	24	13		8	TYLER ST	19	59	
35	TOURO ST	24	14		9	TYLER ST	19	105	
39	TOURO ST	24	350		10	TYLER ST	19	168	
49	TOURO ST	24	15		11	TYLER ST	19	72	
51	TOURO ST	24	16		12	TYLER ST	19	48	
56	TOURO ST	24	20		13	TYLER ST	19	70	
60	TOURO ST	24	20	4	UNDERWOOD COURT				
63A-B	TOURO ST UNITS	24	17		0	UNDERWOOD CT	35	174	
65	TOURO ST	24	18		9	UNDERWOOD CT	35	32	
71	TOURO ST	24	320		12	UNDERWOOD CT	35	31	
72	TOURO ST	24	25		17	UNDERWOOD CT	35	30	
82	TOURO ST	24	289		19	UNDERWOOD CT	35	29	
85	TOURO ST	24	53		19 ½	UNDERWOOD CT	35	28	
99	TOURO ST	24	362		21	UNDERWOOD CT	35	169	
100	TOURO ST	24	54		UNION STREET				
102	TOURO ST	24	55		2	UNION ST	6	346	
106	TOURO ST	21	102		4	UNION ST	6	347	
113	TOURO ST	24	80						
114	TOURO ST	21	103						

CITY OF NEWPORT PLAT LOT LISTING BY STREET

#	STREET	Map	Block	Lot	#	STREET	Map	Block	Lot
VAN ZANDT AVENUE					VAN ZANDT AVENUE				
0	VAN ZANDT AVE PIER	9	0	PIER	117	VAN ZANDT AVE	10	95	
0	VAN ZANDT AVE	9	39		118	VAN ZANDT AVE	10	55	6
0	VAN ZANDT AVE	9	65		120	VAN ZANDT AVE	10	49	
0	VAN ZANDT AVE	9	117		121	VAN ZANDT AVE	10	96	
0	VAN ZANDT AVE	9	357		122	VAN ZANDT AVE	10	49	
0	VAN ZANDT AVE	10	33		124	VAN ZANDT AVE	10	150	
0	VAN ZANDT AVE	10	39		125	VAN ZANDT AVE	10	89	
4	VAN ZANDT AVE	9	201		126	VAN ZANDT AVE UNITS	10	255	
5	VAN ZANDT AVE	9	333		133	VAN ZANDT AVE	10	31	
10	VAN ZANDT AVE	9	182		135	VAN ZANDT AVE	10	30	
11	VAN ZANDT AVE	9	113		139	VAN ZANDT AVE	10	22	
22	VAN ZANDT AVE	9	119		140	VAN ZANDT AVE	10	20	
24	VAN ZANDT AVE	9	97		141	VAN ZANDT AVE	10	252	
33	VAN ZANDT AVE UNITS	9	402		144	VAN ZANDT AVE	10	21	
58	VAN ZANDT AVE	9	259		VANDERBILT AVENUE				
62	VAN ZANDT AVE	9	40		1	VANDERBILT AVE	40	314	
76	VAN ZANDT AVE	9	67		2	VANDERBILT AVE	40	154	
80	VAN ZANDT AVE	9	69		3	VANDERBILT AVE	40	304	
82	VAN ZANDT AVE	9	227		4	VANDERBILT AVE	40	310	
87	VAN ZANDT AVE	13	83		6	VANDERBILT AVE	40	309	
88	VAN ZANDT AVE	9	233		7	VANDERBILT AVE	40	306	
89	VAN ZANDT AVE	13	101		8	VANDERBILT AVE	40	308	
90	VAN ZANDT AVE	9	121		VAUGHAN AVENUE				
91	VAN ZANDT AVE	13	103		0	VAUGHAN AVE	40	139	
92	VAN ZANDT AVE	9	72		4	VAUGHAN AVE	40	256	
93	VAN ZANDT AVE	13	104		8	VAUGHAN AVE	40	81	
95	VAN ZANDT AVE	13	72		10	VAUGHAN AVE	40	260	
96	VAN ZANDT AVE	9	235		11	VAUGHAN AVE	40	221	
98	VAN ZANDT AVE	9	56		12	VAUGHAN AVE	40	268	
100	VAN ZANDT AVE	9	271		13	VAUGHAN AVE	40	84	
102	VAN ZANDT AVE	9	167		14	VAUGHAN AVE	40	242	
104	VAN ZANDT AVE	9	62		15	VAUGHAN AVE	40	254	
106	VAN ZANDT AVE	9	32	4	16	VAUGHAN AVE	40	226	
108	VAN ZANDT AVE	9	432		18	VAUGHAN AVE	40	191	
109-111	VAN ZANDT AVE	13	1	4	19	VAUGHAN AVE	40	251	
110	VAN ZANDT AVE	10	63		21	VAUGHAN AVE	40	233	
112	VAN ZANDT AVE	10	75		22	VAUGHAN AVE	40	431	
113	VAN ZANDT AVE	10	245		23	VAUGHAN AVE	40	487	
115	VAN ZANDT AVE	10	94		24	VAUGHAN AVE	40	209	
116	VAN ZANDT AVE	10	73		24 ½	VAUGHAN AVE	40	217	

CITY OF NEWPORT PLAT LOT LISTING BY STREET

#	STREET	Map	Block	Lot	#	STREET	Map	Block	Lot
VAUGHAN AVENUE					VICKSBURG PLACE				
25	VAUGHAN AVE	40	323		17	VICKSBURG PL	13	4	2
26	VAUGHAN AVE	40	270		21	VICKSBURG PL	13	130	
27	VAUGHAN AVE	40	181		VICTORIA AVENUE				
29	VAUGHAN AVE	40	266		0	VICTORIA AVE	36	109	
30	VAUGHAN AVE	40	234		0	VICTORIA AVE	36	111	
31	VAUGHAN AVE	40	264		0	VICTORIA AVE	36	137	
34	VAUGHAN AVE	40	222		1-3	VICTORIA AVE	36	130	
VERNON AVENUE					8	VICTORIA AVE	36	91	
0	VERNON AVE	6	5		9	VICTORIA AVE UNITS	36	134	
0	VERNON AVE	6	7		10	VICTORIA AVE CONDO UNITS	36	97	
0	VERNON AVE (OFF)	6	52		43	VICTORIA AVE	36	99	
2-4	VERNON AVE	6	274		74	VICTORIA AVE	36	103	
12	VERNON AVE	6	241		80	VICTORIA AVE	36	98	
14	VERNON AVE	6	319		87	VICTORIA AVE	36	69	
15	VERNON AVE	6	6		WAITES WHARF				
15	VERNON AVE	6	325		0	WAITES WHF	32	191	
17	VERNON AVE	6	52	4	0	WAITES WHF	32	249	
19	VERNON AVE	6	53		0	WAITES WHF	32	268	
21	VERNON AVE	6	364		0	WAITES WHF	32	269	
23	VERNON AVE	6	56		0	WAITES WHF	32	272	
24	VERNON AVE	6	298		5	WAITES WHF	32	158	
25	VERNON AVE	6	59		7	WAITES WHF	32	283	
26	VERNON AVE	6	291		9	WAITES WHF UNITS	32	319	
28	VERNON AVE	6	292		16	WAITES WHF	32	248	
30	VERNON AVE	6	276		25	WAITES WHF	32	155	
32	VERNON AVE	6	3		WALNUT STREET				
34	VERNON AVE	6	89		0	WALNUT ST	12	240	
36	VERNON AVE	6	57		0	WALNUT ST	12	251	
VICKSBURG PLACE					15	WALNUT ST	12	64	
0	VICKSBURG PL (CT OFF OF)	13	2		16	WALNUT ST	12	84	
0	VICKSBURG PL (OFF)	13	156		17	WALNUT ST	12	64	4
1	VICKSBURG PL	13	16		19	WALNUT ST	12	65	
1 ½	VICKSBURG PL	13	153		20	WALNUT ST	12	83	
3-5	VICKSBURG PL	13	154		21	WALNUT ST	12	193	
7	VICKSBURG PL	13	15		22	WALNUT ST	12	82	
11	VICKSBURG PL	13	12		24	WALNUT ST	12	81	4
13	VICKSBURG PL	13	11		25	WALNUT ST	12	223	
13 ½	VICKSBURG PL	13	170		27	WALNUT ST	12	256	
15	VICKSBURG PL	13	10		29	WALNUT ST	12	68	4
15 ½	VICKSBURG PL	13	4	1	30	WALNUT ST	12	80	

CITY OF NEWPORT PLAT LOT LISTING BY STREET

101

#	STREET	Map	Block	Lot	#	STREET	Map	Block	Lot
WALNUT STREET					WARNER STREET				
31	WALNUT ST	12	68		5	WARNER ST	18	10	4
32	WALNUT ST	12	79	4	6	WARNER ST	18	7	
36	WALNUT ST	12	78		7½	WARNER ST	18	11	
37	WALNUT ST	12	70		8	WARNER ST	18	154	
38	WALNUT ST	12	78	4	9	WARNER ST	18	12	
40	WALNUT ST	12	77		10	WARNER ST	18	5	
41	WALNUT ST	12	72		10 ½	WARNER ST	18	4	4
42	WALNUT ST	12	76		11	WARNER ST	18	140	
WARD AVENUE					12	WARNER ST	18	4	
0	WARD AVE	34	44		14	WARNER ST	18	3	
0	WARD AVE	34	194		15	WARNER ST	18	155	
1	WARD AVE	34	191		16	WARNER ST	18	2	
12	WARD AVE	34	186		17	WARNER ST	18	15	
14	WARD AVE	34	35	4	18	WARNER ST	18	1	
16	WARD AVE	34	188		19	WARNER ST	18	16	
18	WARD AVE	34	203		20	WARNER ST	18	144	
20	WARD AVE	34	187		21	WARNER ST	18	16	2
22	WARD AVE	34	199		23A-B	WARNER ST	18	17	
28	WARD AVE	34	245		25-29	WARNER ST	18	143	
30-34	WARD AVE	34	44	4	31	WARNER ST	18	177	
31-33	WARD AVE	34	50		33	WARNER ST	13	44	
WARNER PLACE					39	WARNER ST	13	147	
0	WARNER PL	13	168		41	WARNER ST	13	42	
1	WARNER PL	13	162		41 ½	WARNER ST	13	167	
2	WARNER PL	13	163		44	WARNER ST	13	33	
3	WARNER PL	13	20		45	WARNER ST	13	41	4
4	WARNER PL	13	161		47	WARNER ST	13	41	
5	WARNER PL	13	159		49	WARNER ST	13	68	
6	WARNER PL	13	160		51	WARNER ST	13	69	
7-8	WARNER PL	13	21		53	WARNER ST	13	40	
9	WARNER PL	13	149		55	WARNER ST	13	73	
11	WARNER PL	13	171		60	WARNER ST	13	158	
WARNER STREET					62	WARNER ST	13	105	
0	WARNER ST REAR	10	24		68	WARNER ST	13	36	
0	WARNER ST	13	19		71	WARNER ST	14	7	
0	WARNER ST	13	34		72	WARNER ST	13	37	
0	WARNER ST	13	53		73	WARNER ST	14	6	
0	WARNER ST	13	145		74	WARNER ST	13	38	4
0	WARNER ST	13	166		76	WARNER ST	13	151	
0	WARNER ST	18	13		78	WARNER ST	10	62	

CITY OF NEWPORT PLAT LOT LISTING BY STREET

#	STREET	Map	Block	Lot	#	STREET	Map	Block	Lot
WARNER STREET					WASHINGTON STREET				
80	WARNER ST	10	61		0	WASHINGTON ST	9	280	
82	WARNER ST	10	47	4	0	WASHINGTON ST	9	286	
83	WARNER ST	14	145		0	WASHINGTON ST	9	298	
84	WARNER ST	10	233		0	WASHINGTON ST	9	300	
86	WARNER ST	10	234		0	WASHINGTON ST	9	352	
90	WARNER ST	10	241		0	WASHINGTON ST	9	353	
92	WARNER ST	10	122		0	WASHINGTON ST	12	15	
93	WARNER ST	14	112		0	WASHINGTON ST	16	232	
94	WARNER ST	10	123		0	WASHINGTON ST	16	236	
96	WARNER ST	10	123		0	WASHINGTON ST	16	237	
97	WARNER ST	14	3		0	WASHINGTON ST	16	244	
98	WARNER ST	10	43	4	1	WASHINGTON ST	16	235	
98 ½	WARNER ST	10	26		25	WASHINGTON ST	16	116	
99	WARNER ST	14	2		33	WASHINGTON ST	16	93	
100	WARNER ST	10	26	4-6	35	WASHINGTON ST	16	71	
100 ½	WARNER ST	10	26		39	WASHINGTON ST	16	69	
102	WARNER ST	10	166		41	WASHINGTON ST	16	64	
104	WARNER ST	10	167		43	WASHINGTON ST	16	62	
107	WARNER ST	14	169		47	WASHINGTON ST	16	34	
108	WARNER ST	10	133		49	WASHINGTON ST	16	14	
109	WARNER ST	14	192		52-54	WASHINGTON ST	16	32	
111	WARNER ST	14	164		53-53 ½	WASHINGTON ST	16	14	4
WASHINGTON SQUARE					55	WASHINGTON ST	16	11	
0	WASHINGTON SQ	17	220		58	WASHINGTON ST UNITS	16	13	
0	WASHINGTON SQ	17	222		59	WASHINGTON ST	12	120	
0	WASHINGTON SQ	17	234		62	WASHINGTON ST	16	12	
8	WASHINGTON SQ	17	221		64	WASHINGTON ST	12	121	
10	WASHINGTON SQ	17	199		67	WASHINGTON ST	12	75	
36	WASHINGTON SQ	17	196	2	69	WASHINGTON ST	12	91	
38	WASHINGTON SQ	17	196	1	71	WASHINGTON ST	12	224	
45	WASHINGTON SQ	17	232		72	WASHINGTON ST	12	92	
22-24	WASHINGTON SQ	17	198		73	WASHINGTON ST	12	72	4
26-30	WASHINGTON SQ	17	197		75	WASHINGTON ST	12	71	
50	WASHINGTON SQ	17	191		78	WASHINGTON ST	12	74	
WASHINGTON STREET					79	WASHINGTON ST	12	60	
0	WASHINGTON ST	9	260		80	WASHINGTON ST	12	73	
0	WASHINGTON ST	9	262		86	WASHINGTON ST	12	59	
0	WASHINGTON ST	9	267		87	WASHINGTON ST	12	45	
0	WASHINGTON ST	9	273		88	WASHINGTON ST	12	46	
0	WASHINGTON ST	9	279		91	WASHINGTON ST	12	27	

CITY OF NEWPORT PLAT LOT LISTING BY STREET

#	STREET	Map	Block	Lot	#	STREET	Map	Block	Lot
WASHINGTON STREET					WEAVER AVENUE				
94	WASHINGTON ST	12	258		0	WEAVER AVE	33	61	
96	WASHINGTON ST	12	247		0	WEAVER AVE	34	67	
100	WASHINGTON ST	12	248		0	WEAVER AVE	34	69	
101	WASHINGTON ST	12	267		0	WEAVER AVE	34	76	
107	WASHINGTON ST	12	14		3	WEAVER AVE	33	5	
108	WASHINGTON ST	9	21		4	WEAVER AVE	33	59	
115	WASHINGTON ST	9	347		5	WEAVER AVE	33	6	
117	WASHINGTON ST	9	191		10	WEAVER AVE	33	79	
119	WASHINGTON ST	9	334		11	WEAVER AVE	33	7	
123	WASHINGTON ST	9	232		14	WEAVER AVE	33	62	
125	WASHINGTON ST	9	266		18	WEAVER AVE	34	150	
129	WASHINGTON ST	9	214		19	WEAVER AVE	34	6	
131-133	WASHINGTON ST	9	297		20	WEAVER AVE	34	5	
WATSON STREET					22	WEAVER AVE	34	142	
2	WATSON ST	11	341		27	WEAVER AVE	34	8	
3	WATSON ST	11	677		28	WEAVER AVE	34	143	
4	WATSON ST	11	403		30	WEAVER AVE	34	63	
7	WATSON ST	11	378		31	WEAVER AVE	34	74	
WEATHERLY AVENUE					36	WEAVER AVE	34	73	
0	WEATHERLY AVE	40	374		38	WEAVER AVE	34	70	
0	WEATHERLY AVE	40	424		41	WEAVER AVE	34	144	
2	WEATHERLY AVE	40	281		42	WEAVER AVE	34	68	
4	WEATHERLY AVE	40	284		45	WEAVER AVE	34	78	
5	WEATHERLY AVE	40	273		46	WEAVER AVE	34	66	
7	WEATHERLY AVE	40	298		48	WEAVER AVE	34	65	
8	WEATHERLY AVE	40	297		WEBSTER COURT				
9	WEATHERLY AVE	40	299		0	WEBSTER CT	40	157	
11	WEATHERLY AVE	40	300		3	WEBSTER CT	40	279	
13	WEATHERLY AVE	40	288		4	WEBSTER CT	40	166	
15	WEATHERLY AVE	40	276		WEBSTER STREET				
17	WEATHERLY AVE	40	418		0	WEBSTER ST	36	106	
18	WEATHERLY AVE	40	395		0	WEBSTER ST	40	170	
19	WEATHERLY AVE	40	416		3	WEBSTER ST	40	62	
20	WEATHERLY AVE	40	443		4	WEBSTER ST	40	316	
24	WEATHERLY AVE	40	444		5	WEBSTER ST	40	56	
25	WEATHERLY AVE	40	370		6	WEBSTER ST	40	69	
28	WEATHERLY AVE	40	384		7	WEBSTER ST	40	54	
29	WEATHERLY AVE	40	376		9	WEBSTER ST	40	53	
30	WEATHERLY AVE	40	381		15	WEBSTER ST	40	74	
					16	WEBSTER ST	40	67	

CITY OF NEWPORT PLAT LOT LISTING BY STREET

#	STREET	Map	Block	Lot	#	STREET	Map	Block	Lot
WEBSTER STREET					WELLINGTON AVENUE				
17	WEBSTER ST	40	32		0	WELLINGTON AVE	39	10	
18	WEBSTER ST	40	137		0	WELLINGTON AVE	39	43	
19	WEBSTER ST	40	471		0	WELLINGTON AVE	42	7	
20	WEBSTER ST	40	61		2	WELLINGTON AVE	35	143	
21	WEBSTER ST	40	70		5	WELLINGTON AVE	39	43	4
24	WEBSTER ST	40	29		7	WELLINGTON AVE	39	367	
25	WEBSTER ST	40	164		26	WELLINGTON AVE UNIT	35	204	
26	WEBSTER ST	40	318		35	WELLINGTON AVE	39	346	
27	WEBSTER ST	40	36		37	WELLINGTON AVE	39	137	
29	WEBSTER ST	40	52		39	WELLINGTON AVE	39	42	
30	WEBSTER ST	40	68		93	WELLINGTON AVE	39	401	
32	WEBSTER ST	40	472		97-99	WELLINGTON AVE	39	33	
33	WEBSTER ST	40	252		100	WELLINGTON AVE	39	9	
34	WEBSTER ST	40	89		101	WELLINGTON AVE	39	32	
35-37	WEBSTER ST	40	51	4	103	WELLINGTON AVE	39	31	
36-38	WEBSTER ST	40	34		109	WELLINGTON AVE	39	457	
39-41	WEBSTER ST	40	51		111	WELLINGTON AVE	39	360	
40-42	WEBSTER ST	40	98		113	WELLINGTON AVE	39	373	
43	WEBSTER ST	40	172		115	WELLINGTON AVE	39	359	
44	WEBSTER ST	40	17		117	WELLINGTON AVE	39	383	
46	WEBSTER ST	40	102		119	WELLINGTON AVE	39	384	
48	WEBSTER ST	40	100		121	WELLINGTON AVE	39	385	
50	WEBSTER ST	40	101		123	WELLINGTON AVE	39	1	
51	WEBSTER ST	40	199		145	WELLINGTON AVE	42	8	
63	WEBSTER ST	36	139		169	WELLINGTON AVE	42	2	
66	WEBSTER ST UNITS	36	9		WESLEY STREET				
67	WEBSTER ST	36	140		4	WESLEY ST	19	123	
72	WEBSTER ST UNITS	36	9		6	WESLEY ST	19	131	
95	WEBSTER ST	36	143		7	WESLEY ST	19	121	
100	WEBSTER ST	36	77		8-10	WESLEY ST	19	82	
117	WEBSTER ST	36	19		11	WESLEY ST	19	134	
134	WEBSTER ST	36	93		16	WESLEY ST	19	146	
138	WEBSTER ST	36	92		17	WESLEY ST	19	147	
140	WEBSTER ST	36	113		18	WESLEY ST REAR	19	145	
160	WEBSTER ST	36	3		19	WESLEY ST	19	1	
162	WEBSTER ST	36	125		WEST EVANS STREET				
128	WEBSTER ST	36	142		14	WEST EVANS ST	5	95	
WELLINGTON AVENUE					23	WEST EVANS ST	5	97	
0	WELLINGTON AVE UNITS	35	204						
0	WELLINGTON AVE	35	276						

CITY OF NEWPORT PLAT LOT LISTING BY STREET

105

#	STREET	Map	Block	Lot	#	STREET	Map	Block	Lot
WEST STREET					WEST NARRAGANSETT AVENUE				
2	WEST ST	32	105		29	WEST NARRAGANSETT AVE	39	320	
9	WEST ST	32	300		31	WEST NARRAGANSETT AVE	39	409	
10	WEST ST	32	134		33	WEST NARRAGANSETT AVE	39	411	
11	WEST ST	32	133		36	WEST NARRAGANSETT AVE	39	417	
14	WEST ST	32	139		37	WEST NARRAGANSETT AVE	39	410	
15	WEST ST	32	140	4	38	WEST NARRAGANSETT AVE	39	405	
17	WEST ST	32	140	6	39	WEST NARRAGANSETT AVE	39	312	
20	WEST ST	32	139	4	40	WEST NARRAGANSETT AVE	39	101	
21	WEST ST	32	140		61	WEST NARRAGANSETT AVE	39	339	
23	WEST ST	32	170		66	WEST NARRAGANSETT AVE	39	476	
24	WEST ST	32	171		68	WEST NARRAGANSETT AVE	39	381	
26	WEST ST	32	179		73	WEST NARRAGANSETT AVE	39	20	
30	WEST ST	32	292		75	WEST NARRAGANSETT AVE	39	398	
31	WEST ST	32	180		WETMORE AVENUE				
35	WEST ST	32	287		1	WETMORE AVE	36	128	
WEST EXTENSION STREET					12	WETMORE AVE	36	52	
9	WEST EXTENSION ST	32	303		WHEATLAND COURT				
10	WEST EXTENSION ST	32	152		0	WHEATLAND CT	37	139	
11	WEST EXTENSION ST	32	126		1	WHEATLAND CT	37	40	
14	WEST EXTENSION ST	32	153		2	WHEATLAND CT	37	36	4
20	WEST EXTENSION ST	32	267		4	WHEATLAND CT	37	98	
WEST MARLBOROUGH STREET					WHITE STREET				
0	WEST MARLBOROUGH ST	17	173		5	WHITE ST	17	19	4
6	WEST MARLBOROUGH ST	17	145		6-8	WHITE ST	18	61	
8	WEST MARLBOROUGH ST	17	237		9	WHITE ST	17	253	
11-15	WEST MARLBOROUGH ST	17	145	4	10	WHITE ST	18	61	6
WEST NARRAGANSETT AVENUE					11	WHITE ST	17	251	
8	WEST NARRAGANSETT AVE	39	477		12	WHITE ST	18	60	4
9	WEST NARRAGANSETT AVE	39	273		14	WHITE ST	18	60	
11	WEST NARRAGANSETT AVE	39	64		16	WHITE ST	18	59	
12	WEST NARRAGANSETT AVE	39	70		18	WHITE ST	18	58	
14	WEST NARRAGANSETT AVE	39	69		20	WHITE ST	18	57	
16	WEST NARRAGANSETT AVE	39	68		WHITFIELD PLACE				
19	WEST NARRAGANSETT AVE	39	62		5	WHITFIELD PL	21	220	
21	WEST NARRAGANSETT AVE	39	84		6	WHITFIELD PL	21	104	4
23	WEST NARRAGANSETT AVE	39	107		7	WHITFIELD PL	21	120	
24	WEST NARRAGANSETT AVE	39	47		8	WHITFIELD PL	21	105	
25	WEST NARRAGANSETT AVE	39	321		9	WHITFIELD PL UNITS	21	120	
26	WEST NARRAGANSETT AVE UNITS	39	324		10	WHITFIELD PL	21	106	
28	WEST NARRAGANSETT AVE	39	404		11	WHITFIELD PL	21	119	

CITY OF NEWPORT PLAT LOT LISTING BY STREET

#	STREET	Map	Block	Lot	#	STREET	Map	Block	Lot
WHITFIELD PLACE					WHITWELL PLACE				
14	WHITFIELD PL	21	107		11	WHITWELL PL	11	407	
WHITWELL AVENUE					14	WHITWELL PL	11	406	
2	WHITWELL AVE	11	182		WICKHAM ROAD				
3	WHITWELL AVE	11	234		0	WICKHAM RD	41	390	
4	WHITWELL AVE	11	216		15	WICKHAM RD	41	2	
5	WHITWELL AVE	11	242		20	WICKHAM RD	41	406	
6	WHITWELL AVE	11	235		26	WICKHAM RD	41	80	
11	WHITWELL AVE	11	59		WILBUR AVENUE				
13	WHITWELL AVE	11	167		0	WILBUR AVE	11	250	
15	WHITWELL AVE	11	435		0	WILBUR AVE	11	410	
17	WHITWELL AVE	11	174		2	WILBUR AVE	11	196	
18	WHITWELL AVE	11	428		3	WILBUR AVE	11	732	
19	WHITWELL AVE	11	447		4	WILBUR AVE	11	401	
20	WHITWELL AVE	11	434		6	WILBUR AVE	11	402	
21	WHITWELL AVE	11	504		7	WILBUR AVE	11	433	
22	WHITWELL AVE	11	446		9	WILBUR AVE	11	192	
23	WHITWELL AVE	11	436		26	WILBUR AVE	11	754	
24	WHITWELL AVE	11	169		28	WILBUR AVE	11	755	
25	WHITWELL AVE	11	445		29	WILBUR AVE	11	394	
26	WHITWELL AVE	11	2		35	WILBUR AVE	11	369	
27	WHITWELL AVE	11	667		WILBUR STREET				
28	WHITWELL AVE	11	188		0	WILBUR ST	11	363	
30	WHITWELL AVE	11	430		0	WILBUR ST	11	387	
32	WHITWELL AVE	11	429		5	WILBUR ST	11	317	
34	WHITWELL AVE	11	427		WILLIAM STREET				
36	WHITWELL AVE	11	438		0	WILLIAM ST	27	125	
37	WHITWELL AVE	11	585		0	WILLIAM ST	27	145	
38	WHITWELL AVE	11	452		19	WILLIAM ST	27	142	
40	WHITWELL AVE	11	674		27	WILLIAM ST	27	144	
44	WHITWELL AVE	11	334		33	WILLIAM ST	27	146	
48	WHITWELL AVE	11	689		36	WILLIAM ST	27	124	
50	WHITWELL AVE	11	673		37	WILLIAM ST	28	154	
52	WHITWELL AVE	11	346		40	WILLIAM ST	27	123	
WHITWELL PLACE					41	WILLIAM ST	28	97	4
5	WHITWELL PL	11	349		44	WILLIAM ST	28	96	
6	WHITWELL PL	11	420		45	WILLIAM ST	28	97	
7	WHITWELL PL	11	344		46	WILLIAM ST	28	127	
8	WHITWELL PL	11	45		47	WILLIAM ST	28	98	
9	WHITWELL PL	11	404		48	WILLIAM ST	28	74	6
10	WHITWELL PL	11	405		50	WILLIAM ST	28	115	

CITY OF NEWPORT PLAT LOT LISTING BY STREET

#	STREET	Map	Block	Lot	#	STREET	Map	Block	Lot
WILLIAM STREET					WINANS AVENUE				
51	WILLIAM ST	28	98	4	18	WINANS AVE	44	103	
54	WILLIAM ST	28	95	4	20	WINANS AVE	44	104	
65	WILLIAM ST	28	101		24	WINANS AVE	44	82	
66	WILLIAM ST	28	94		25	WINANS AVE	44	158	
68	WILLIAM ST	28	92		XAVIER TERRACE				
78	WILLIAM ST	28	81		6	XAVIER TER	11	652	
82	WILLIAM ST	28	141		7	XAVIER TER	11	684	
84	WILLIAM ST	28	82		9	XAVIER TER	11	656	
94	WILLIAM ST	28	91		10	XAVIER TER	11	651	
98	WILLIAM ST	28	90		19	XAVIER TER	11	704	
106-108	WILLIAM ST	28	87	4	20	XAVIER TER	11	696	
110-112	WILLIAM ST	28	88		21	XAVIER TER	11	703	
WILLOW STREET					22	XAVIER TER	11	699	
0	WILLOW ST	12	119		YALE STREET				
1	WILLOW ST	12	106		1	YALE ST	7	359	
1 ½	WILLOW ST	12	217		2	YALE ST	7	358	
2	WILLOW ST	12	112	6	3	YALE ST	7	417	
3	WILLOW ST	12	105		5	YALE ST	7	418	
4	WILLOW ST	12	112	4	6	YALE ST	7	427	
5	WILLOW ST	12	104		7	YALE ST	7	366	
7	WILLOW ST	12	189		8	YALE ST	7	420	
8-10	WILLOW ST	12	113		YORK STREET				
9	WILLOW ST	12	103		1	YORK STREET	5	99	
11	WILLOW ST UNITS	12	102		1	YORK STREET	5	100	
12	WILLOW ST	12	115	4	1	YORK STREET	5	100	
15	WILLOW ST	12	101		YOUNG STREET				
17	WILLOW ST	12	286		6	YOUNG ST	32	310	
19	WILLOW ST	12	100		7	YOUNG ST	32	318	
20	WILLOW ST	12	117		10	YOUNG ST	32	242	
23	WILLOW ST	12	99		11	YOUNG ST	32	279	
25	WILLOW ST	12	97		15	YOUNG ST	32	45	
25 ½	WILLOW ST	12	294		18	YOUNG ST	32	284	
27	WILLOW ST	12	96		21	YOUNG ST	32	44	
29	WILLOW ST	12	95		22	YOUNG ST	32	24	
31	WILLOW ST	12	252		25	YOUNG ST	32	43	
35	WILLOW ST	12	94		27	YOUNG ST	32	280	
WINANS AVENUE					28	YOUNG ST	32	25	
7	WINANS AVE	44	127		29	YOUNG ST	32	42	
9	WINANS AVE	44	75		30	YOUNG ST	32	26	4
16	WINANS AVE	44	102		32	YOUNG ST	32	26	

CITY OF NEWPORT PLAT LOT LISTING BY STREET

#	STREET	Map	Block	Lot	#	STREET	Map	Block	Lot
YOUNG STREET									
33	YOUNG ST	32	41						
34	YOUNG ST	32	27						
37	YOUNG ST	32	40						
YZNAGA AVENUE									
8	YZNAGA AVE	38	2						